

CITIZEN BOND COMMITTEE MEETING
PRECINCT 3
CANDIDATE ROADWAY PROJECTS

MAY 30, 2019



Brushy Creek Municipal Utility

3.8 CR 176

City of Georgetown

3.21 Southeast Inner Loop Extension (Corridor C)

3.22 Southwest Bypass Extension

3.24 Westinghouse/CR 111

City of Jarrell

3.1 Bud Stockton Extension

3.10 CR 239

3.11 CR 310/CR 314 Bridge

3.12 CR 310 Extension

3.13 CR 314 Widening

3.14 CR 332 Realignment

3.31 Jarrell Loop Extension

City of Round Rock

3.5 CR 107 Widening

Williamson County

3.2 Corridor E4

3.3 Corridor E5

3.4 Corridor I (FM 3405)

3.6 CR 110 North

3.7 CR 175

3.9 CR 176 Bridge

3.15 Maple at Inner Loop Interchange

3.16 Rabbit Hollow Improvements

3.17 RM 2243

3.18 Ronald Reagan Boulevard Widening

3.19 Ronald Reagan Boulevard Widening

3.20 Ronald Reagan Boulevard Widening

3.23 Tracy Chambers Lane Extension

3.25 CR 245

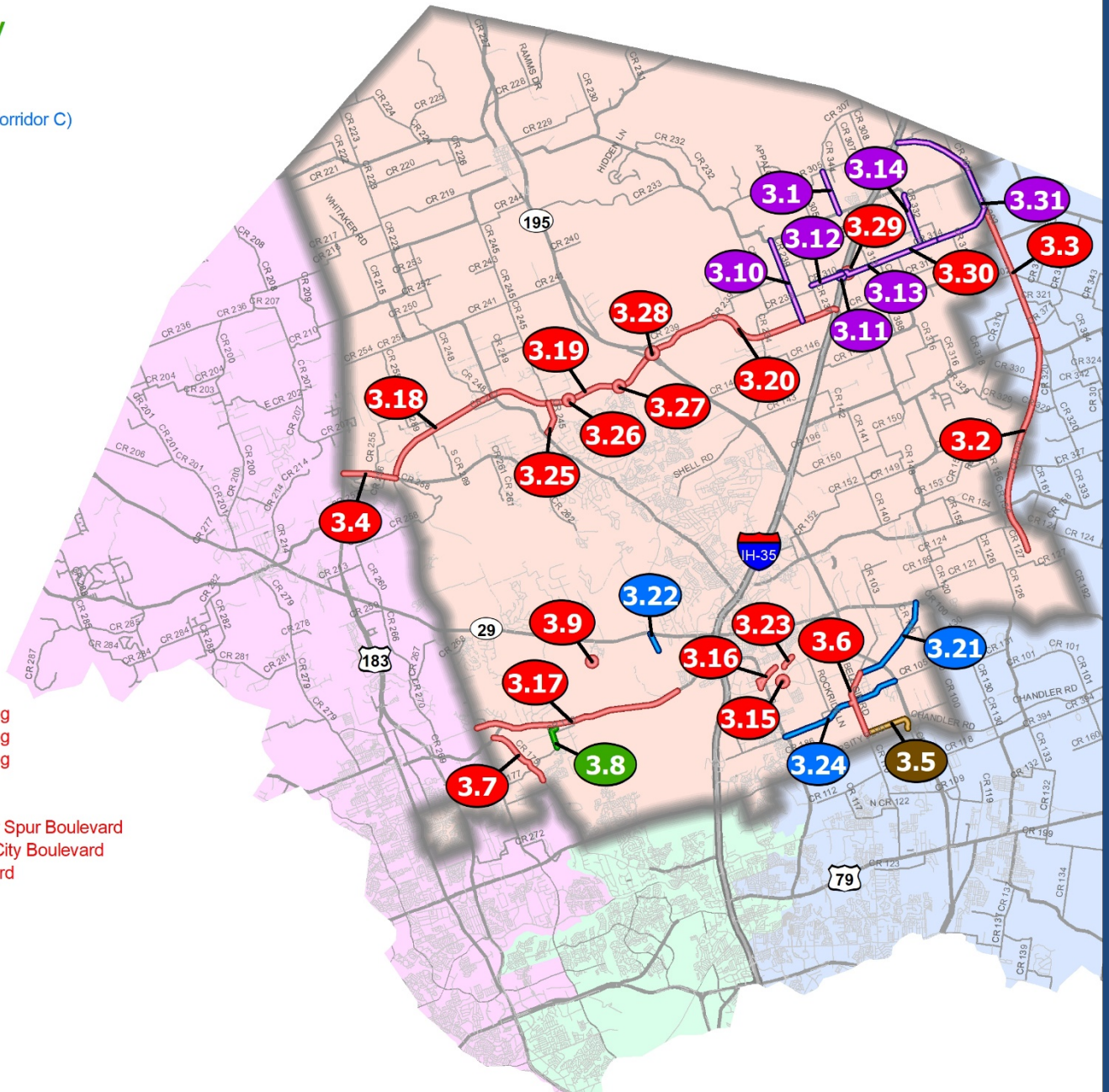
3.26 Ronald Reagan Boulevard at Silver Spur Boulevard

3.27 Ronald Reagan Boulevard at Sun City Boulevard

3.28 SH 195 at Ronald Reagan Boulevard

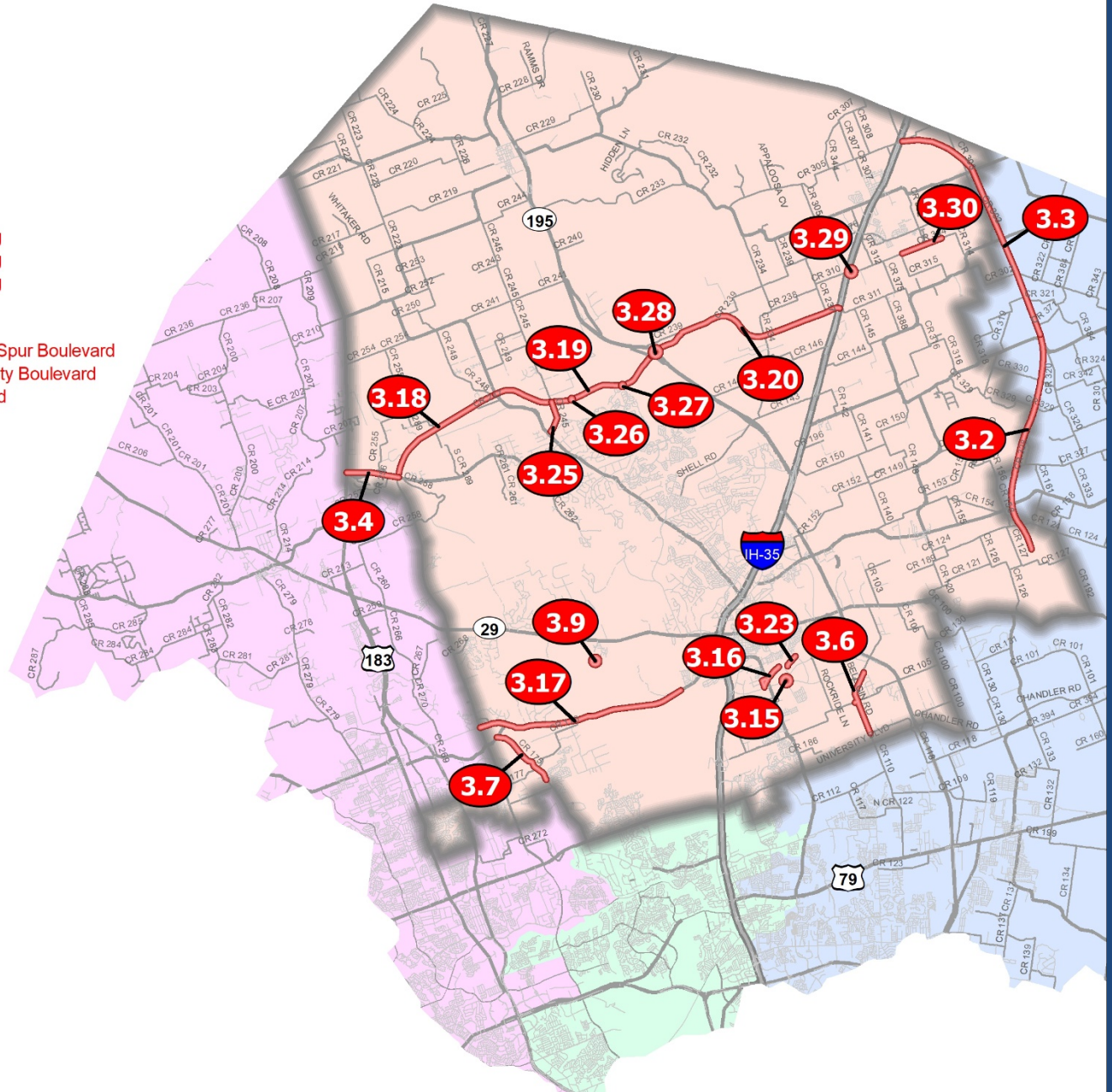
3.29 CR 314 Safety Improvements

3.30 CR 314 Widening



Williamson County

- 3.2 Corridor E4
- 3.3 Corridor E5
- 3.4 Corridor I (FM 3405)
- 3.6 CR 110 North
- 3.7 CR 175
- 3.9 CR 176 Bridge
- 3.15 Maple at Inner Loop Interchange
- 3.16 Rabbit Hollow Improvements
- 3.17 RM 2243
- 3.18 Ronald Reagan Boulevard Widening
- 3.19 Ronald Reagan Boulevard Widening
- 3.20 Ronald Reagan Boulevard Widening
- 3.23 Tracy Chambers Lane Extension
- 3.25 CR 245
- 3.26 Ronald Reagan Boulevard at Silver Spur Boulevard
- 3.27 Ronald Reagan Boulevard at Sun City Boulevard
- 3.28 SH 195 at Ronald Reagan Boulevard
- 3.29 CR 314 Safety Improvements
- 3.30 CR 314 Widening



CORRIDOR E4



CORRIDOR E4

- PROJECT LIMITS: FUTURE SH 29 TO RONALD REAGAN EXTENSION (CORRIDOR D)
- DESCRIPTION: 1 FRONTAGE ROAD
- SCOPE: PLANNING THROUGH CONSTRUCTION
- TOTAL AMOUNT: \$74,654,000

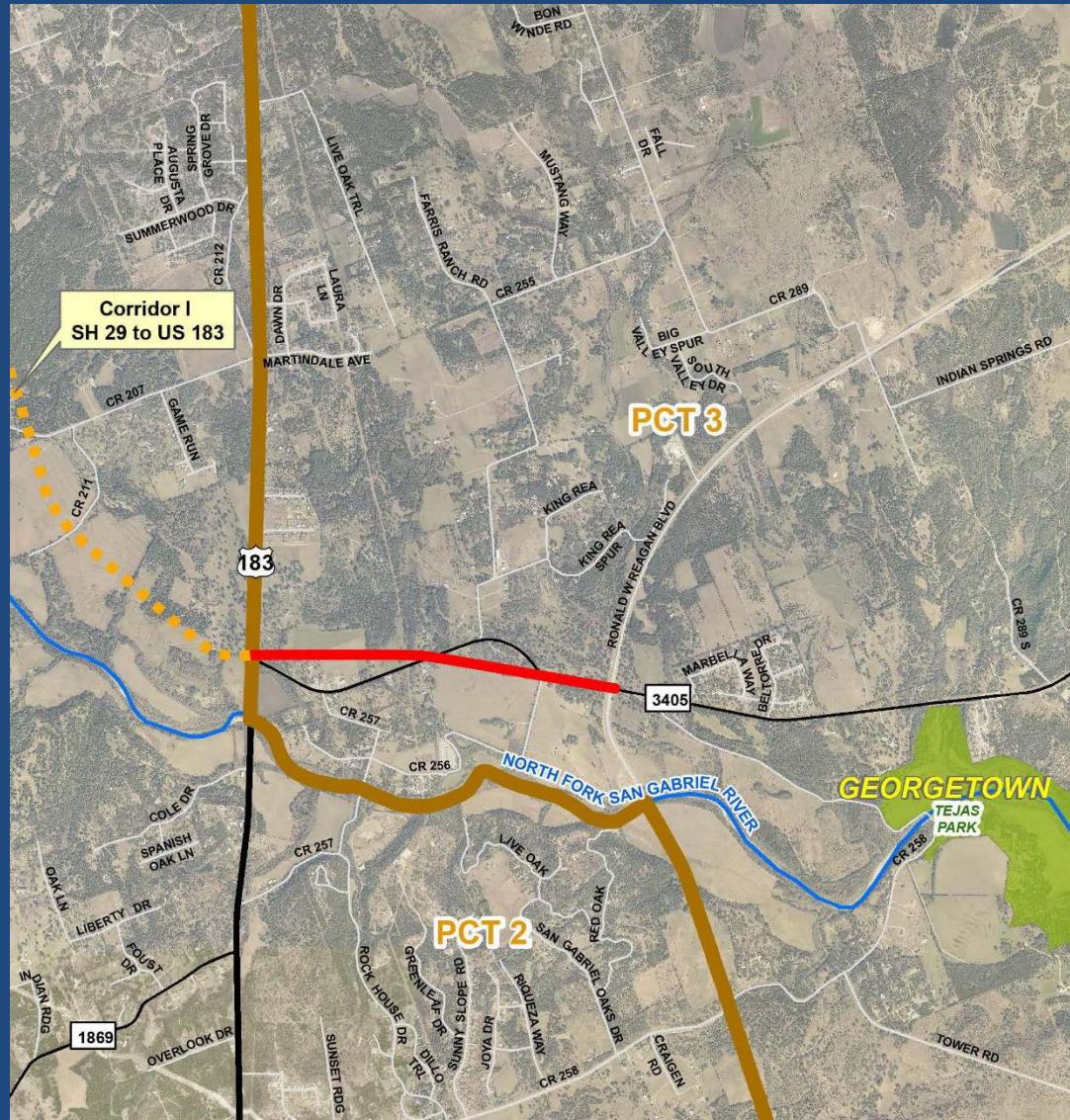
CORRIDOR E5



CORRIDOR E5

- PROJECT LIMITS: RONALD REAGAN
EXTENSION (CORRIDOR D)
TO IH 35/CR 305
- DESCRIPTION: 1 FRONTAGE ROAD
- SCOPE: PLANNING THROUGH
CONSTRUCTION
- TOTAL AMOUNT: \$70,862,000

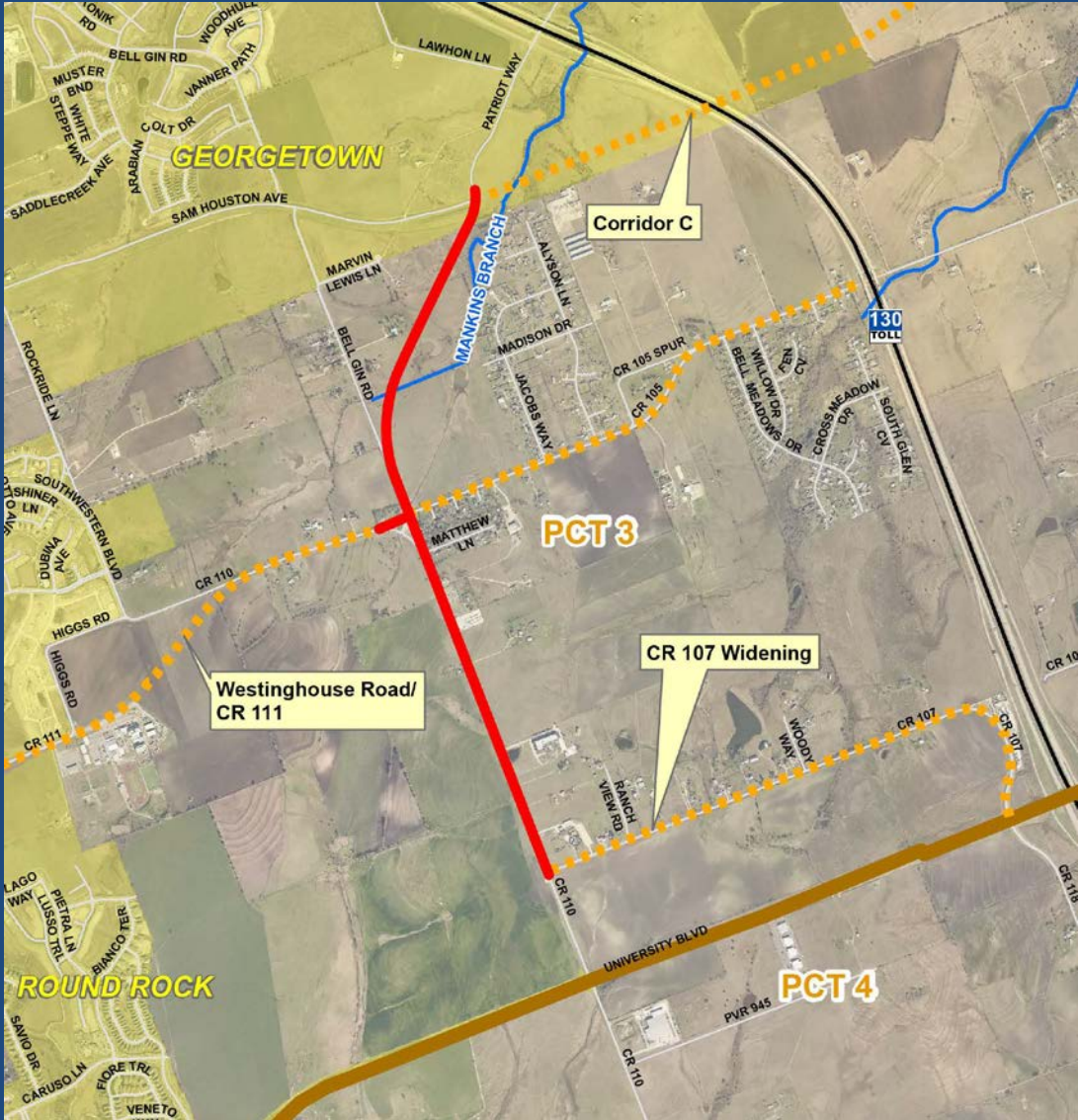
CORRIDOR I (FM 3405)



CORRIDOR I (FM 3405)

- PROJECT LIMITS: US 183 TO RONALD REAGAN BOULEVARD
- DESCRIPTION: 1 FRONTAGE ROAD
- SCOPE: PLANNING THROUGH CONSTRUCTION
- TOTAL AMOUNT: \$30,494,000

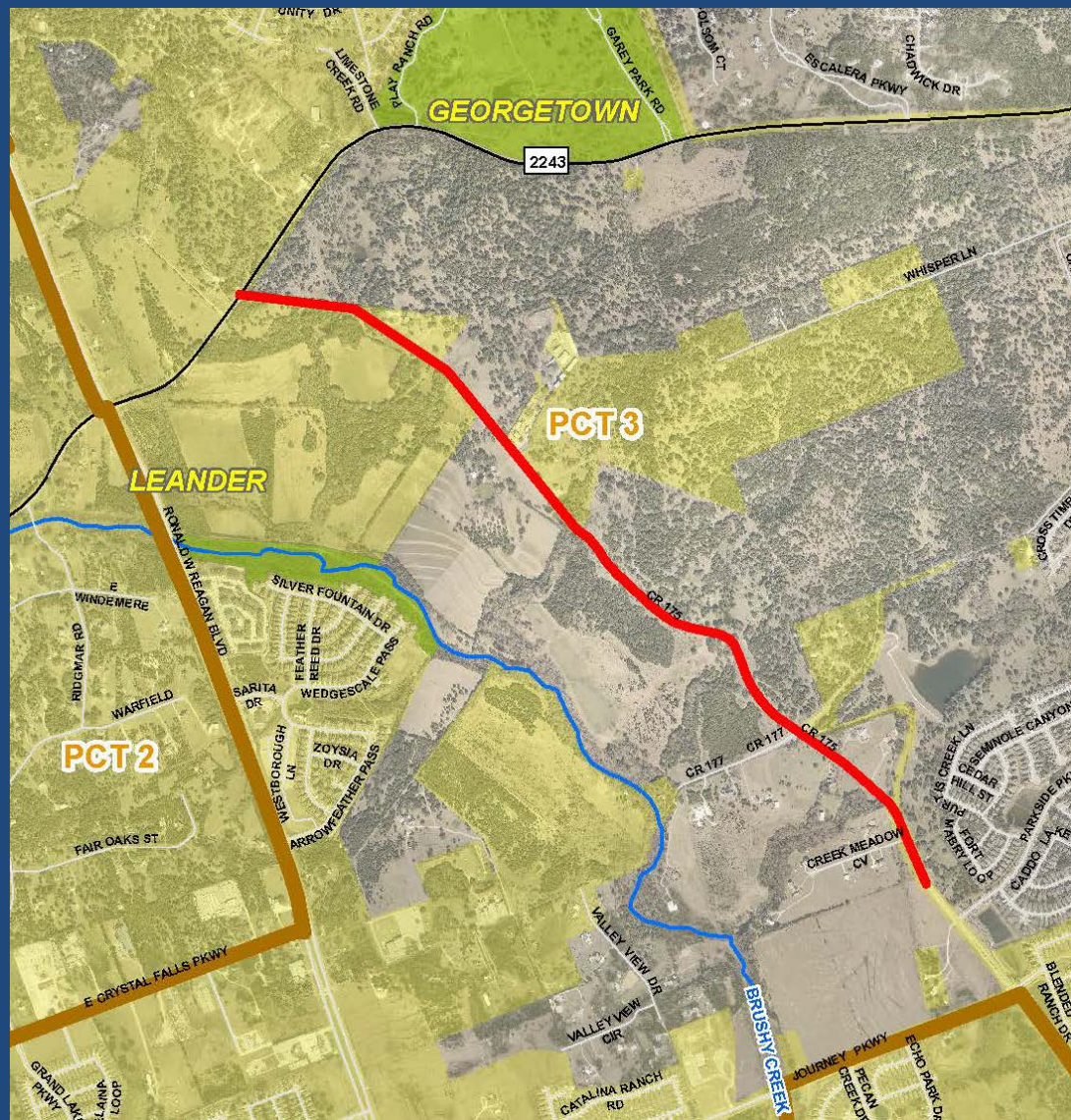
CR 110 NORTH



CR 110 NORTH

- PROJECT LIMITS: CR 107 TO PATRIOT WAY / SAM HOUSTON AVENUE
- DESCRIPTION: CONSTRUCT 3 LANES OF A FUTURE 6 LANE ROADWAY
- SCOPE: ROW, UTILITIES, CONSTRUCTION
- TOTAL AMOUNT: \$14,317,000

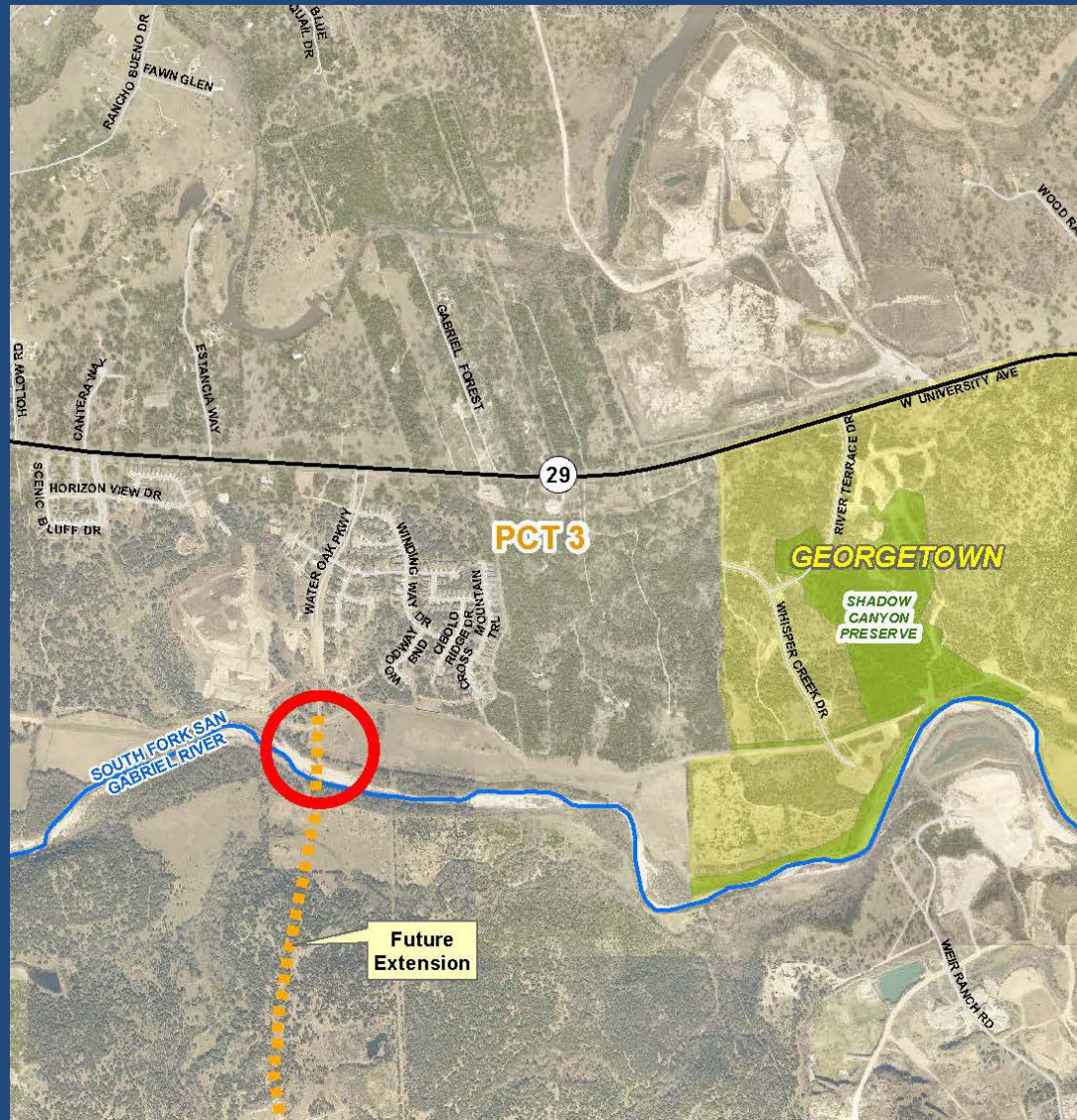
CR 175



CR 175

- PROJECT LIMITS: SOUTH OF CREEK
MEADOW COVE TO RM
2243
- DESCRIPTION: WIDEN EXISTING 2 LANE
ROADWAY TO A 4 LANE
ROADWAY
- SCOPE: DESIGN THROUGH
CONSTRUCTION
- TOTAL AMOUNT: \$13,592,000

CR 176 BRIDGE



CR 176 BRIDGE

- PROJECT LIMITS: AT SAN GABRIEL RIVER
- DESCRIPTION: 2 LANE BRIDGE
- SCOPE: DESIGN THROUGH
CONSTRUCTION
- TOTAL AMOUNT: \$8,950,000

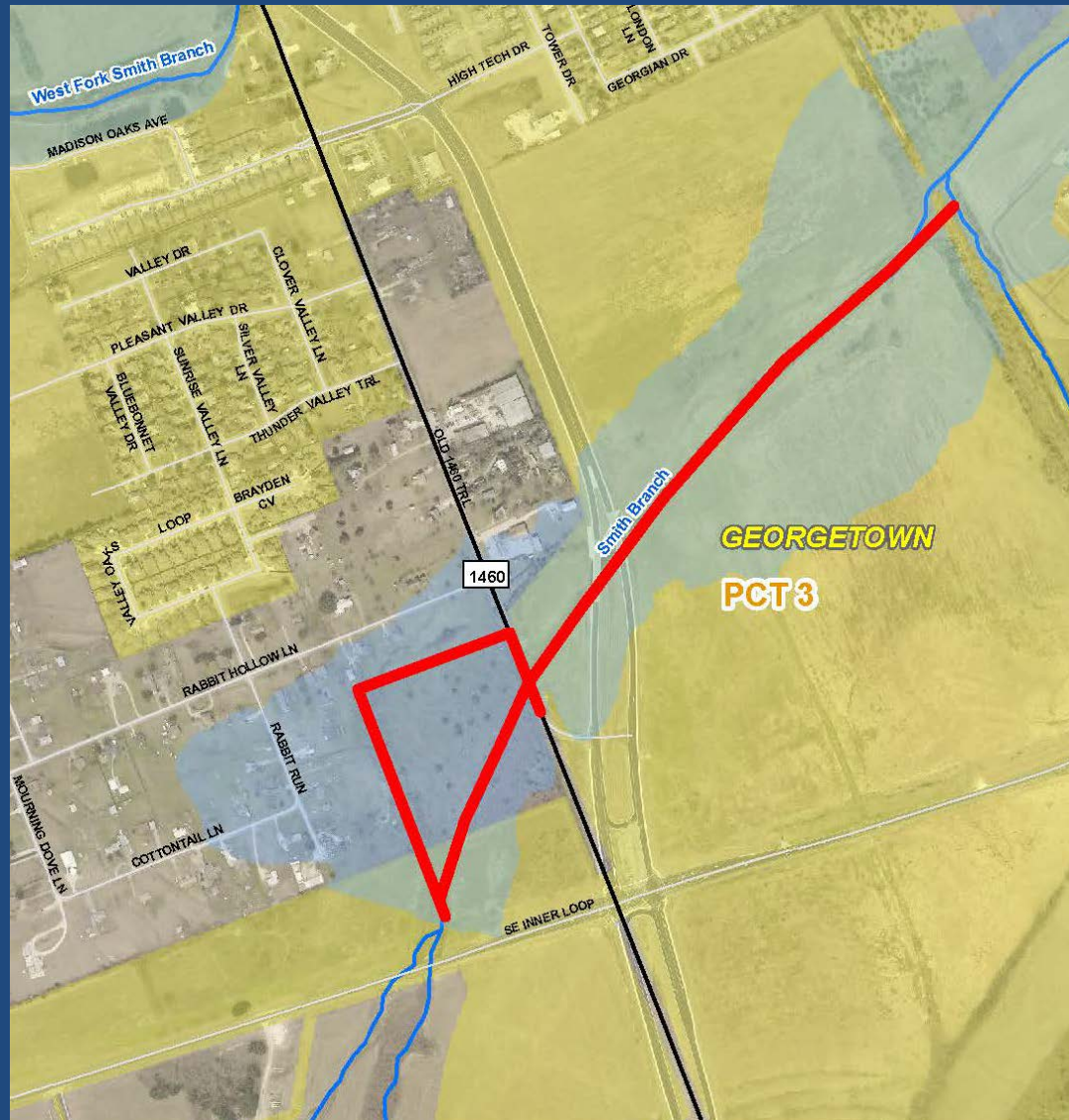
MAPLE AT INNER LOOP INTERCHANGE



MAPLE AT INNER LOOP INTERCHANGE

- PROJECT LIMITS: MAPLE STREET AT INNER LOOP
- DESCRIPTION: INTERCHANGE
- SCOPE: DESIGN THROUGH CONSTRUCTION
- TOTAL AMOUNT: \$29,560,000

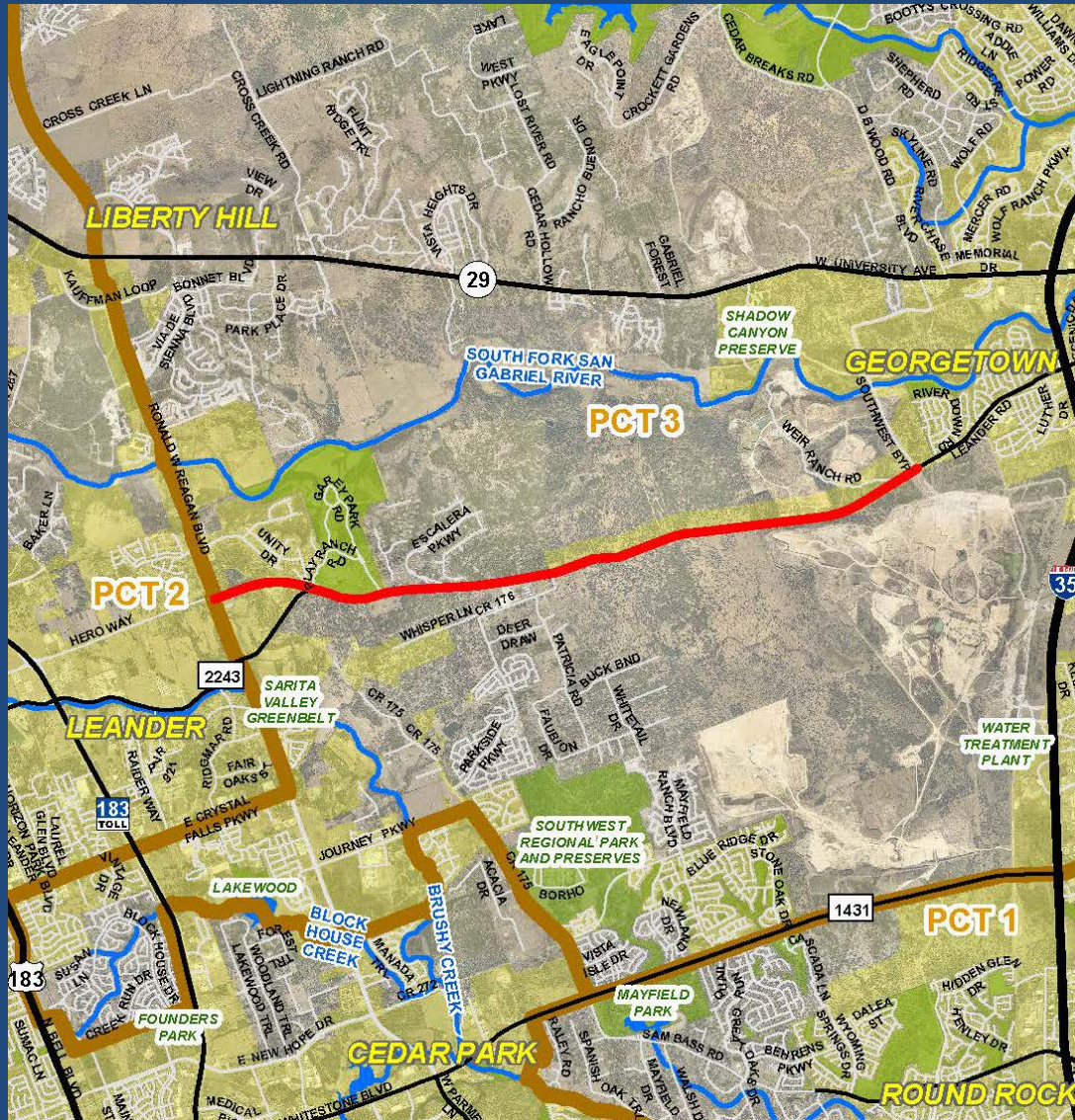
RABBIT HOLLOW IMPROVEMENTS



RABBIT HOLLOW IMPROVEMENTS

- PROJECT LIMITS: AT SMITH BRANCH
- DESCRIPTION: DRAINAGE
IMPROVEMENTS
(CHANNEL
IMPROVEMENTS AND
CULVERTS)
- SCOPE: DESIGN THROUGH
CONSTRUCTION
- TOTAL AMOUNT: \$3,368,000

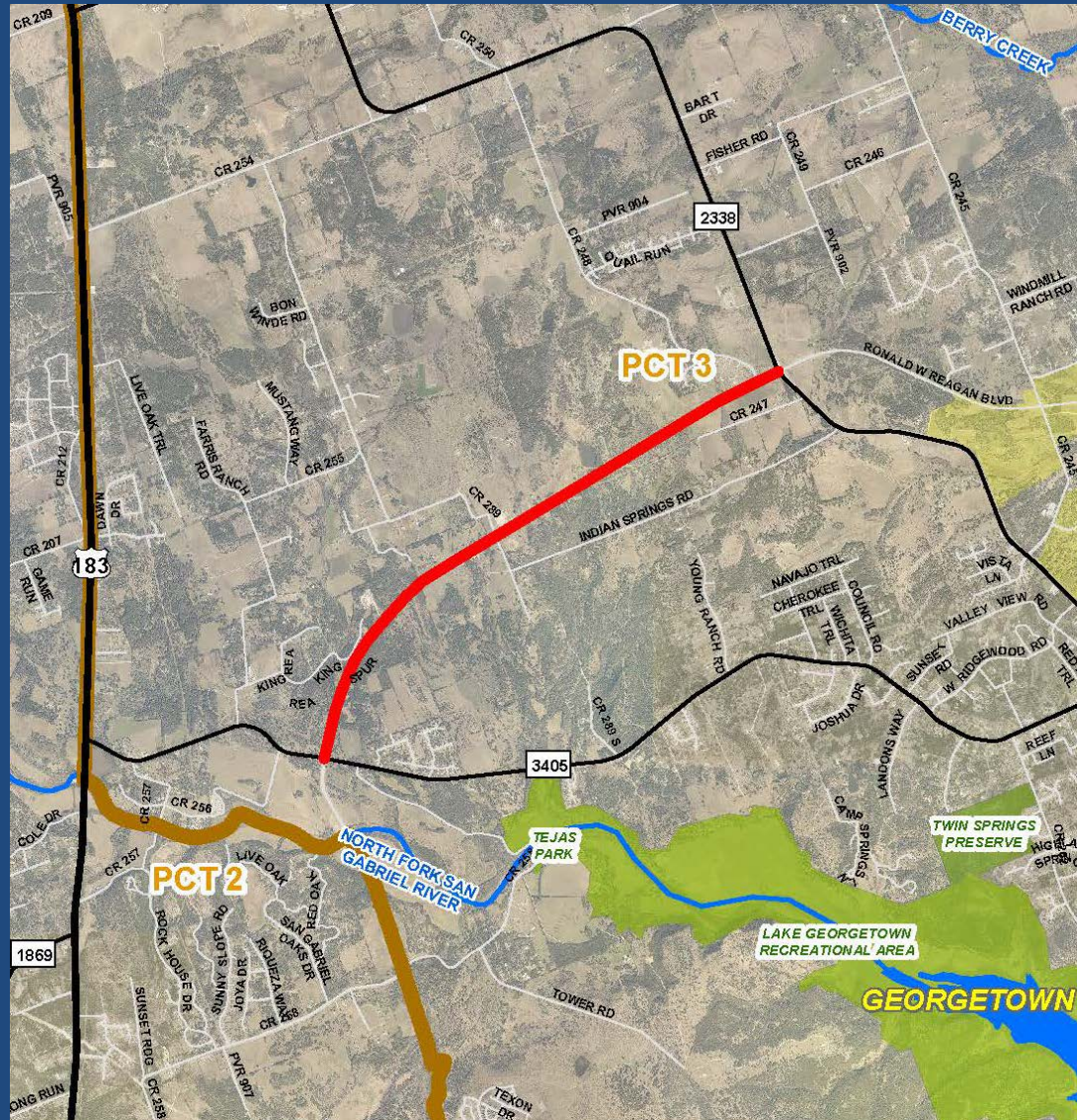
RM 2243



RM 2243

- PROJECT LIMITS: RONALD REAGAN
BOULEVARD TO
SOUTHWEST BYPASS
- DESCRIPTION: 1 FRONTAGE ROAD
- SCOPE: DESIGN THROUGH
CONSTRUCTION
- TOTAL AMOUNT: \$90,170,000

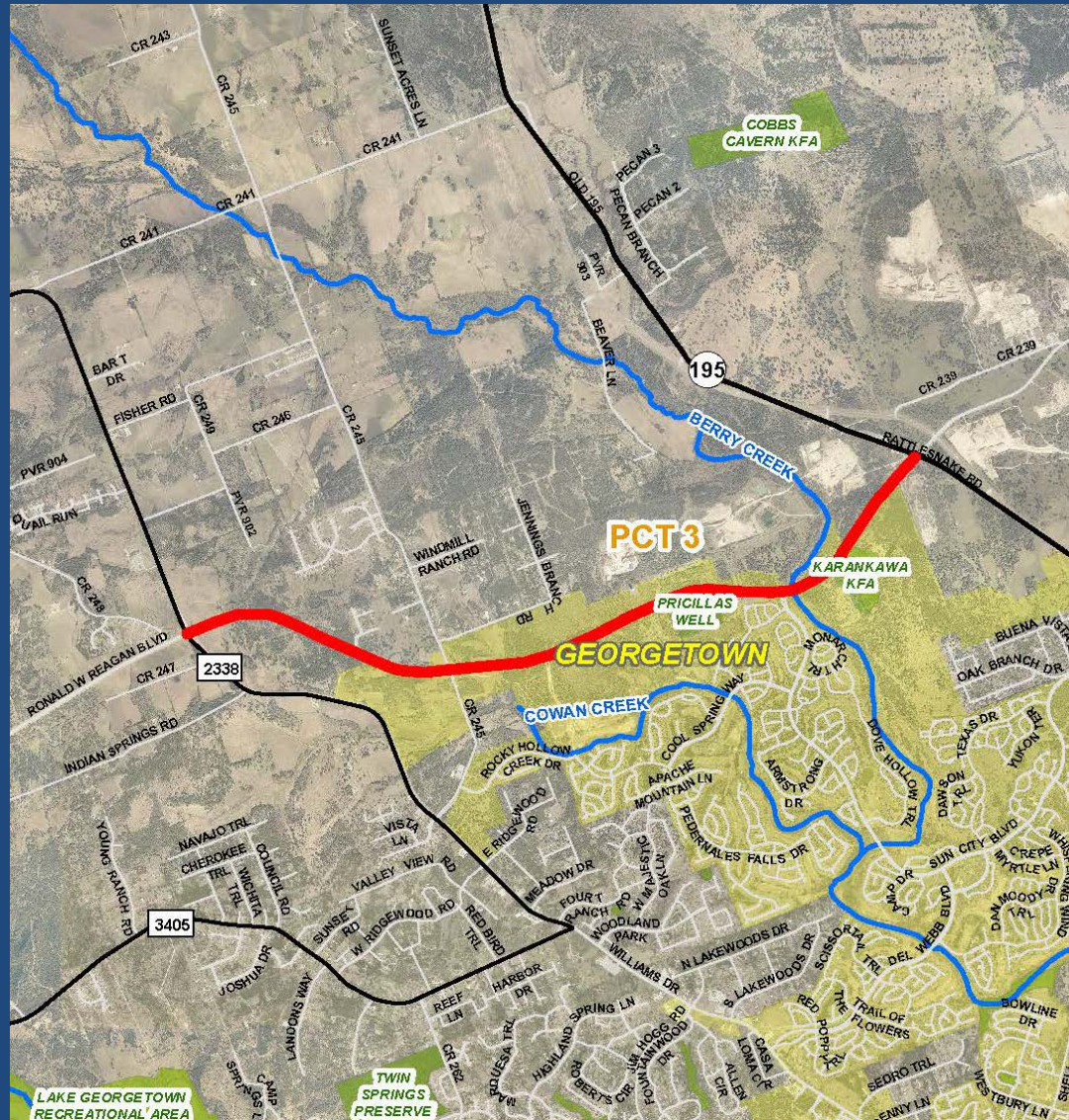
RONALD REAGAN BOULEVARD WIDENING



RONALD REAGAN BOULEVARD WIDENING

- PROJECT LIMITS: FM 3405 TO RM 2338
- DESCRIPTION: WIDEN EXISTING 2 LANE
ROADWAY TO A 4 LANE
DIVIDED ROADWAY
- SCOPE: DESIGN THROUGH
CONSTRUCTION
- TOTAL AMOUNT: \$26,010,000

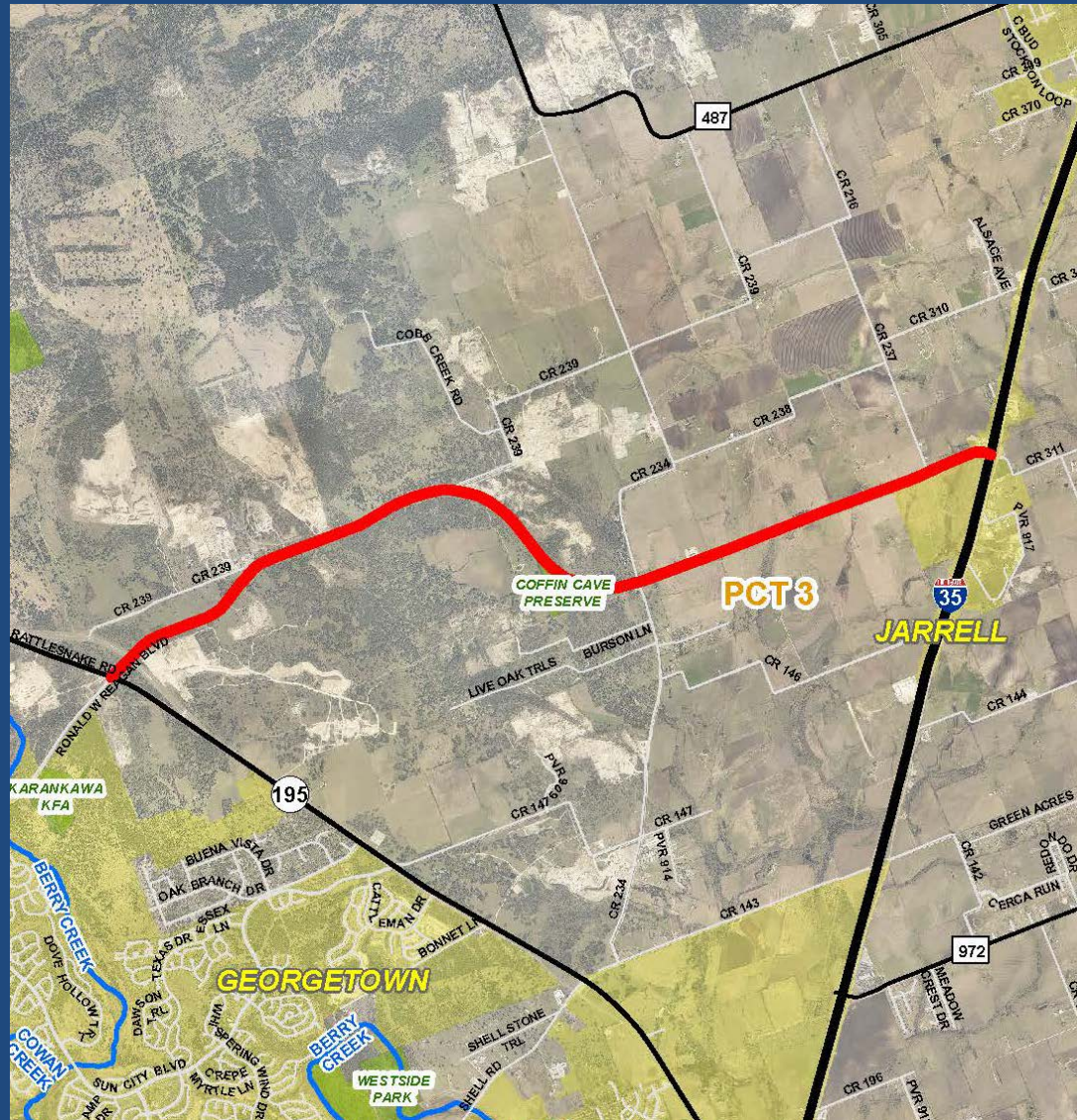
RONALD REAGAN BOULEVARD WIDENING



RONALD REAGAN BOULEVARD WIDENING

- PROJECT LIMITS: RM 2338 TO SH 195
- DESCRIPTION: WIDEN EXISTING 2 LANE
ROADWAY TO A 4 LANE
DIVIDED ROADWAY
- SCOPE: DESIGN THROUGH
CONSTRUCTION
- TOTAL AMOUNT: \$26,732,000

RONALD REAGAN BOULEVARD WIDENING



RONALD REAGAN BOULEVARD WIDENING

- PROJECT LIMITS: SH 195 TO IH 35
- DESCRIPTION: WIDEN EXISTING 2 LANE
ROADWAY TO A 4 LANE
DIVIDED ROADWAY
- SCOPE: DESIGN THROUGH
CONSTRUCTION
- TOTAL AMOUNT: \$33,983,000

TRACY CHAMBERS LANE EXTENSION



TRACY CHAMBERS LANE EXTENSION

- PROJECT LIMITS: END OF TRACY CHAMBERS
 LANE TO SOUTHWESTERN
 BOULEVARD
- DESCRIPTION: NEW 2 LANE ROADWAY
- SCOPE: DESIGN THROUGH
 CONSTRUCTION
- TOTAL AMOUNT: \$4,027,000

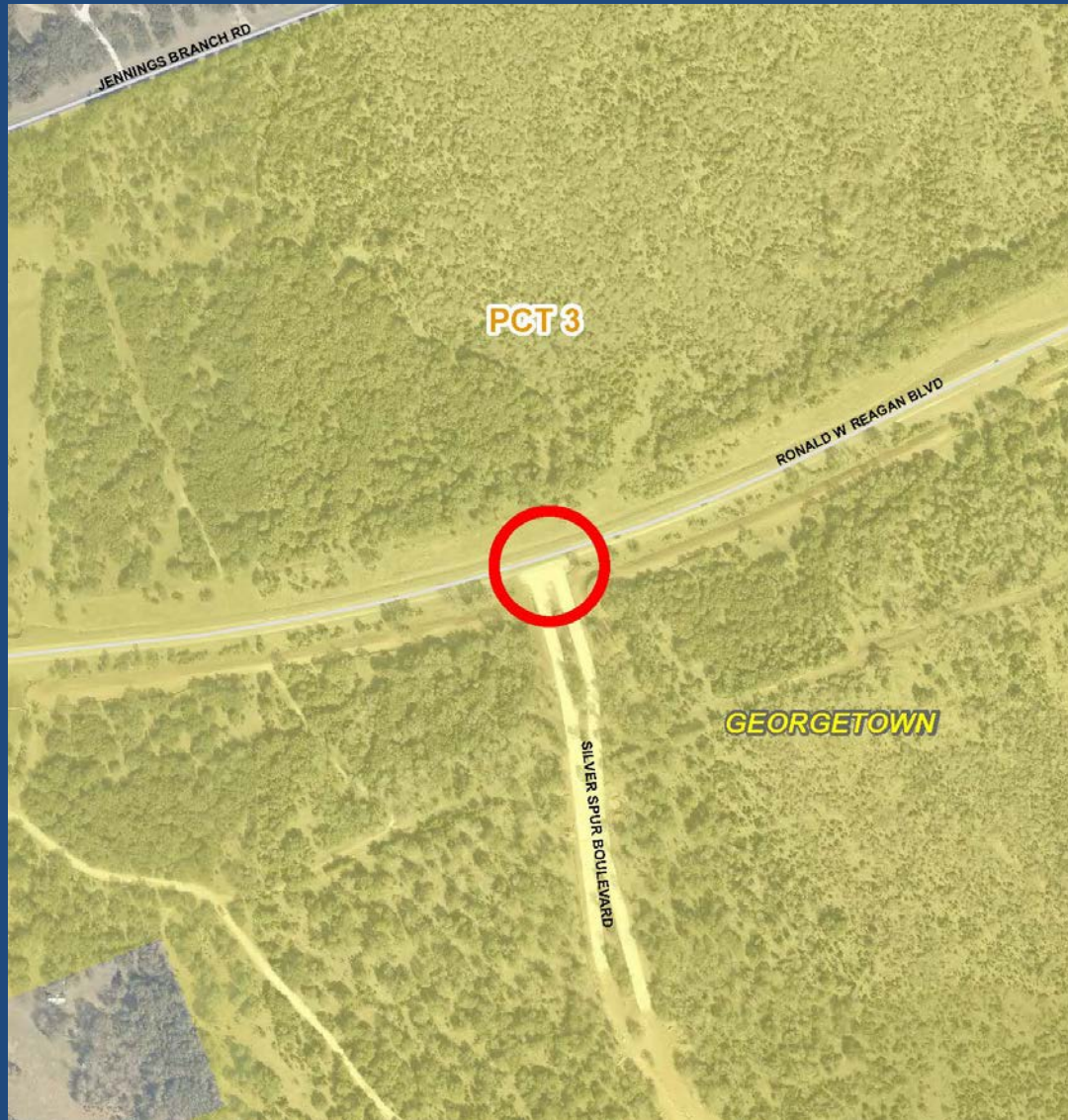
CR 245



CR 245

- PROJECT LIMITS: NORTH OF RM 2338 TO RONALD REAGAN BOULEVARD
- DESCRIPTION: RECONSTRUCT AND WIDEN TO 4 LANES
- SCOPE: PLANNING THROUGH CONSTRUCTION
- TOTAL AMOUNT: \$6,496,000

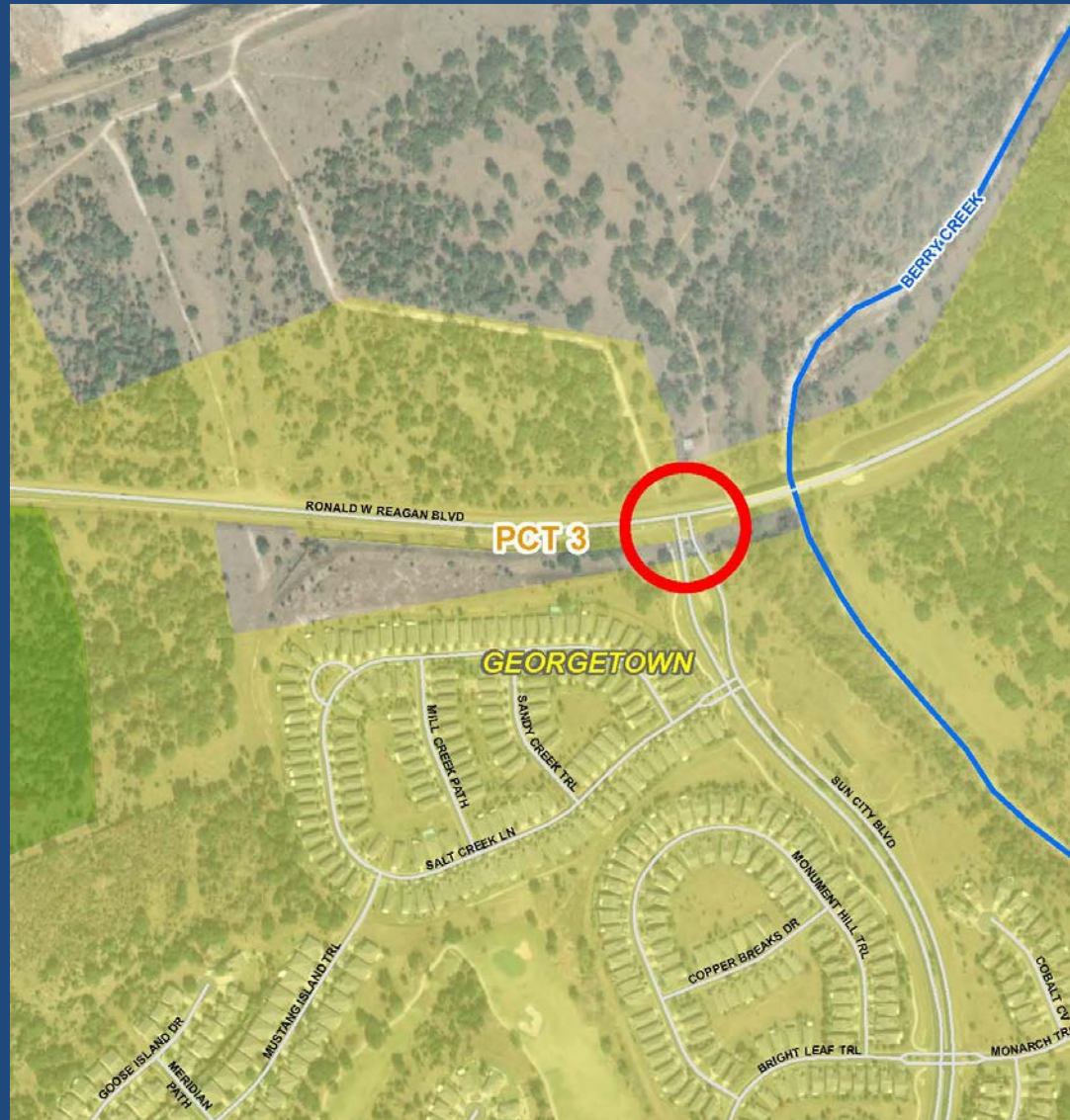
RONALD REAGAN BOULEVARD AT SILVERT SPUR BOULEVARD



RONALD REAGAN BOULEVARD AT SILVER SPUR BOULEVARD

- PROJECT LIMITS: RONALD REAGAN
BOULEVARD AT SILVER
SPUR BOULEVARD
- DESCRIPTION: INTERSECTION
IMPROVEMENTS
- SCOPE: PLANNING THROUGH
CONSTRUCTION
- TOTAL AMOUNT: \$1,914,000

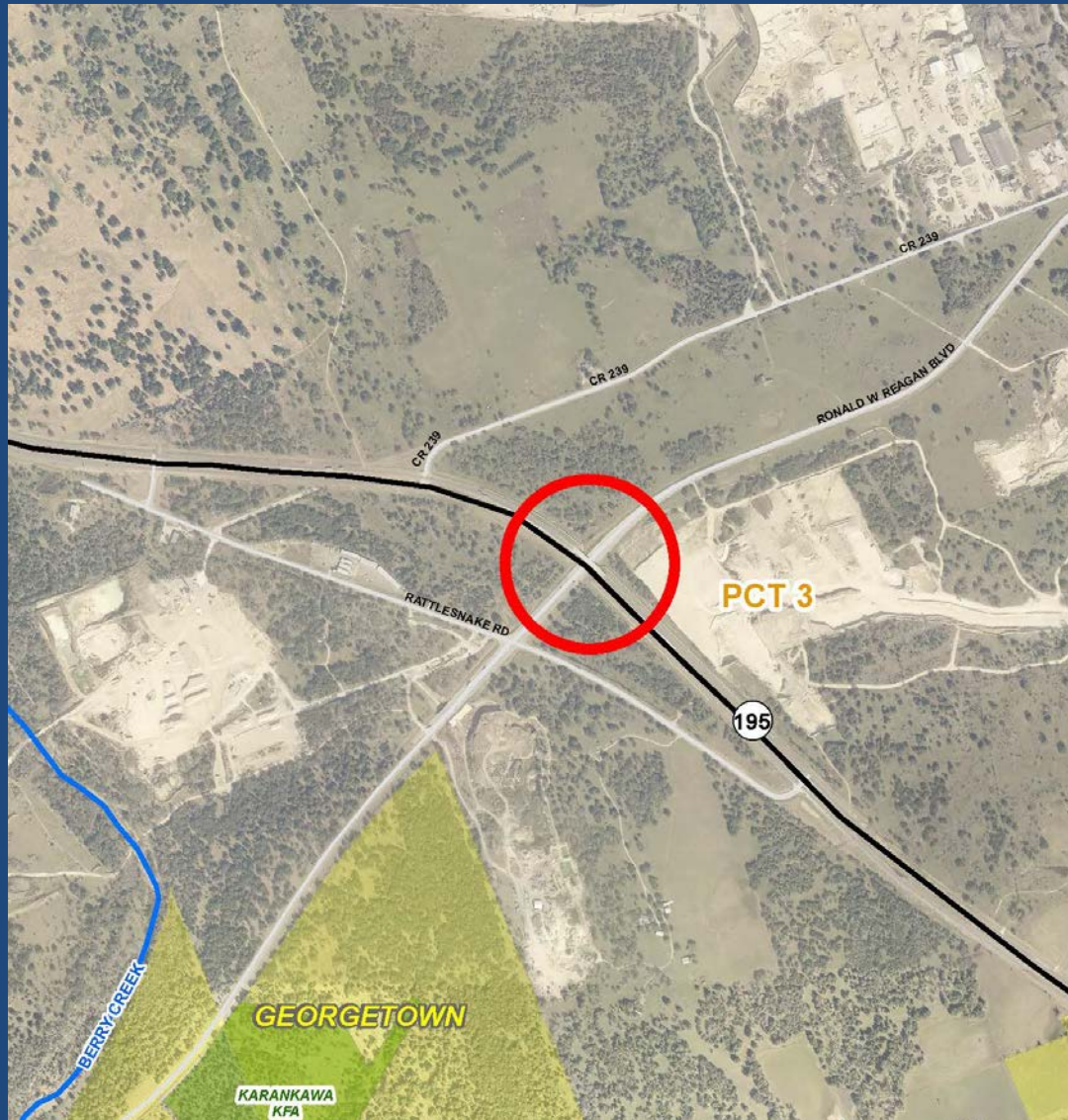
RONALD REAGAN BOULEVARD AT SUN CITY BOULEVARD



RONALD REAGAN BOULEVARD AT SUN CITY BOULEVARD

- PROJECT LIMITS: RONALD REAGAN
BOULEVARD AT SUN CITY
BOULEVARD
- DESCRIPTION: INTERSECTION
IMPROVEMENTS
- SCOPE: PLANNING THROUGH
CONSTRUCTION
- TOTAL AMOUNT: \$824,000

SH 195 AT RONALD REAGAN



SH 195 AT RONALD REAGAN

- PROJECT LIMITS: RONALD REAGAN
BOULEVARD AT SH 195
- DESCRIPTION: ADD NORTHBOUND EXIT
RAMP
- SCOPE: PLANNING THROUGH
CONSTRUCTION
- TOTAL AMOUNT: \$3,599,000

CR 314 SAFETY IMPROVEMENTS



CR 314 SAFETY IMPROVEMENTS

- PROJECT LIMITS: IH 35 NORTHBOUND
FRONTAGE ROAD TO CR
314
- DESCRIPTION: SAFETY IMPROVEMENTS
- SCOPE: PLANNING THROUGH
CONSTRUCTION
- TOTAL AMOUNT: \$1,252,000

CR 314 WIDENING



CR 314 WIDENING

- PROJECT LIMITS: EAST OF CR 315 TO CR 332
- DESCRIPTION: SAFETY IMPROVEMENTS
- SCOPE: PLANNING THROUGH CONSTRUCTION
- TOTAL AMOUNT: \$3,723,000

COUNTY WIDE PROJECTS

CANDIDATE PROJECT	TOTAL AMOUNT
ATLAS 14 FEMA MAPPING	\$7,000,000
LOW WATER CROSSING PROTECTION	\$5,000,000
NORTH/SOUTH MOBILITY STUDY FOR IH 35	\$3,000,000
ROW BUDGET	\$40,000,000
SAFETY OPERATIONAL IMPROVEMENTS	\$30,000,000
TXDOT/CAMPO LEVERAGE	\$40,000,000
COUNTY ROAD RECONSTRUCTION	\$40,000,000