

Williamson County

Citizens Bond Committee Meeting

May 17, 2023

Jacob Walker, P.E. – City Engineer (HDR)

Tyler Bybee, CPRP – Parks & Recreation Director



Resolution R23 **November 2023 Williamson County Road & Park Bond Election**

**The City of Taylor's Priority Projects was approved
5-0 by the Taylor City Council on April 27, 2023**

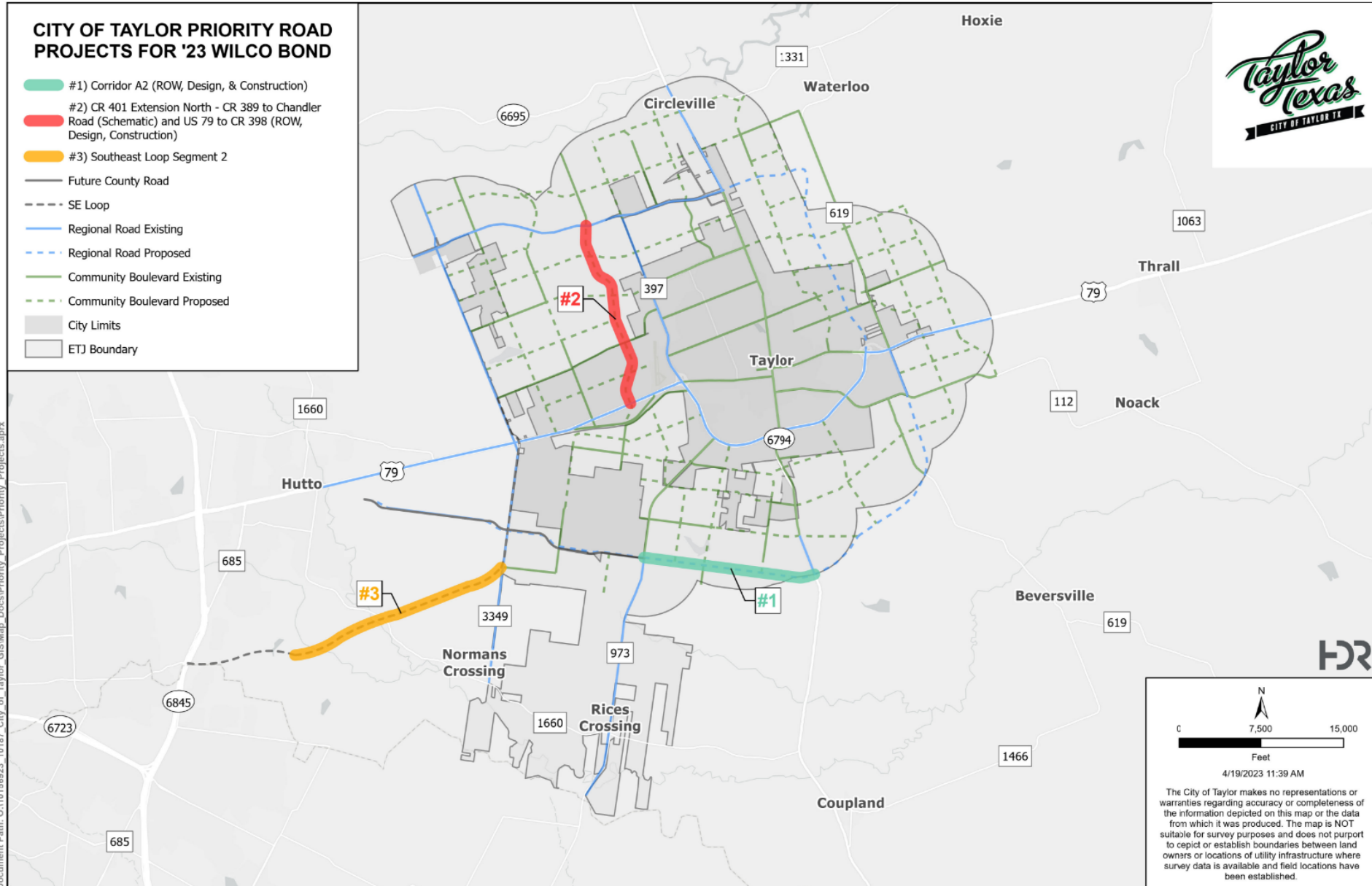
**The City of Taylor is recommending 3 Road projects
and 3 Trail Projects**



Resolution R23 - Roads

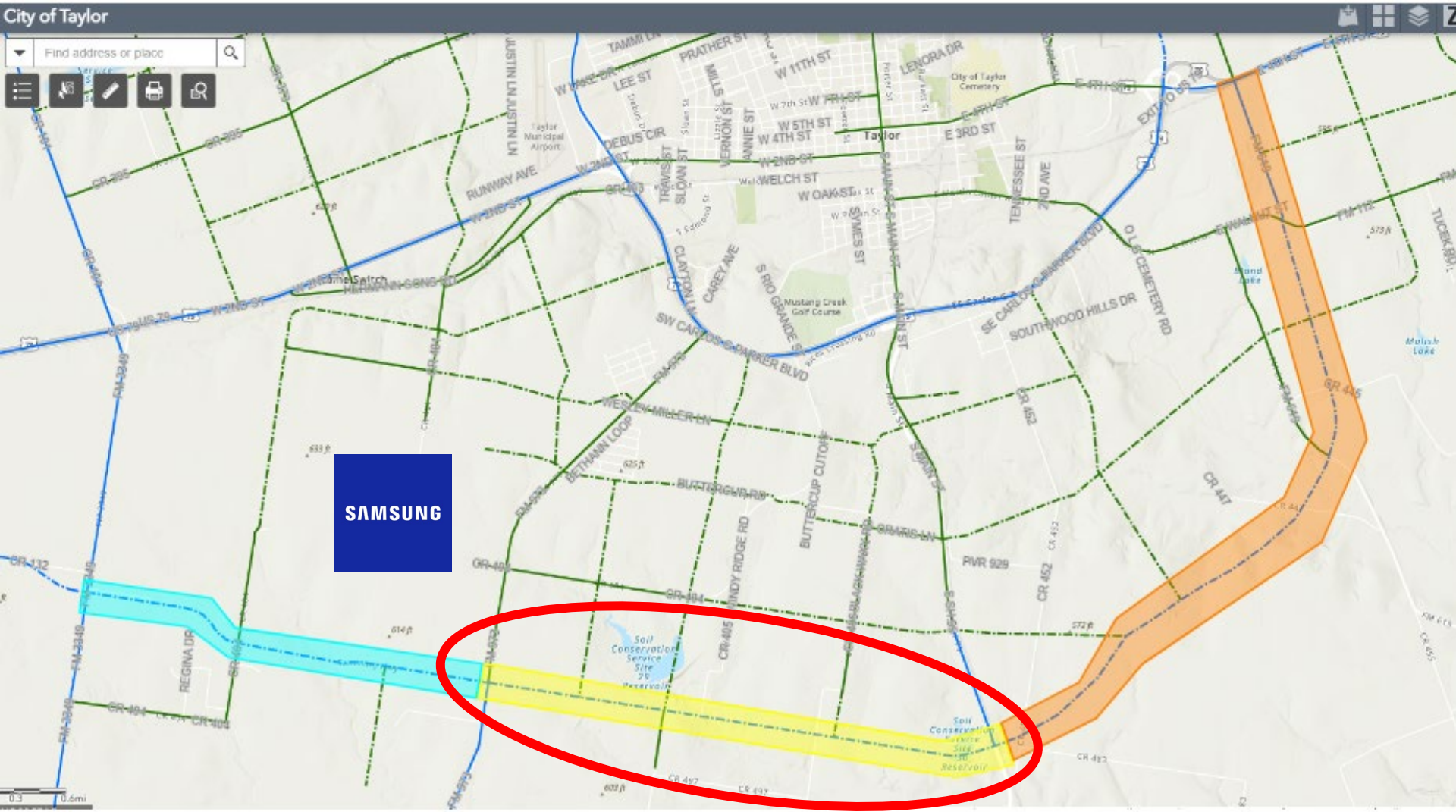
CITY OF TAYLOR PRIORITY ROAD PROJECTS FOR '23 WILCO BOND

- #1) Corridor A2 (ROW, Design, & Construction)
- #2) CR 401 Extension North - CR 389 to Chandler Road (Schematic) and US 79 to CR 398 (ROW, Design, Construction)
- #3) Southeast Loop Segment 2
- Future County Road
- - - SE Loop
- Regional Road Existing
- - - Regional Road Proposed
- Community Boulevard Existing
- - - Community Boulevard Proposed
- City Limits
- ETJ Boundary



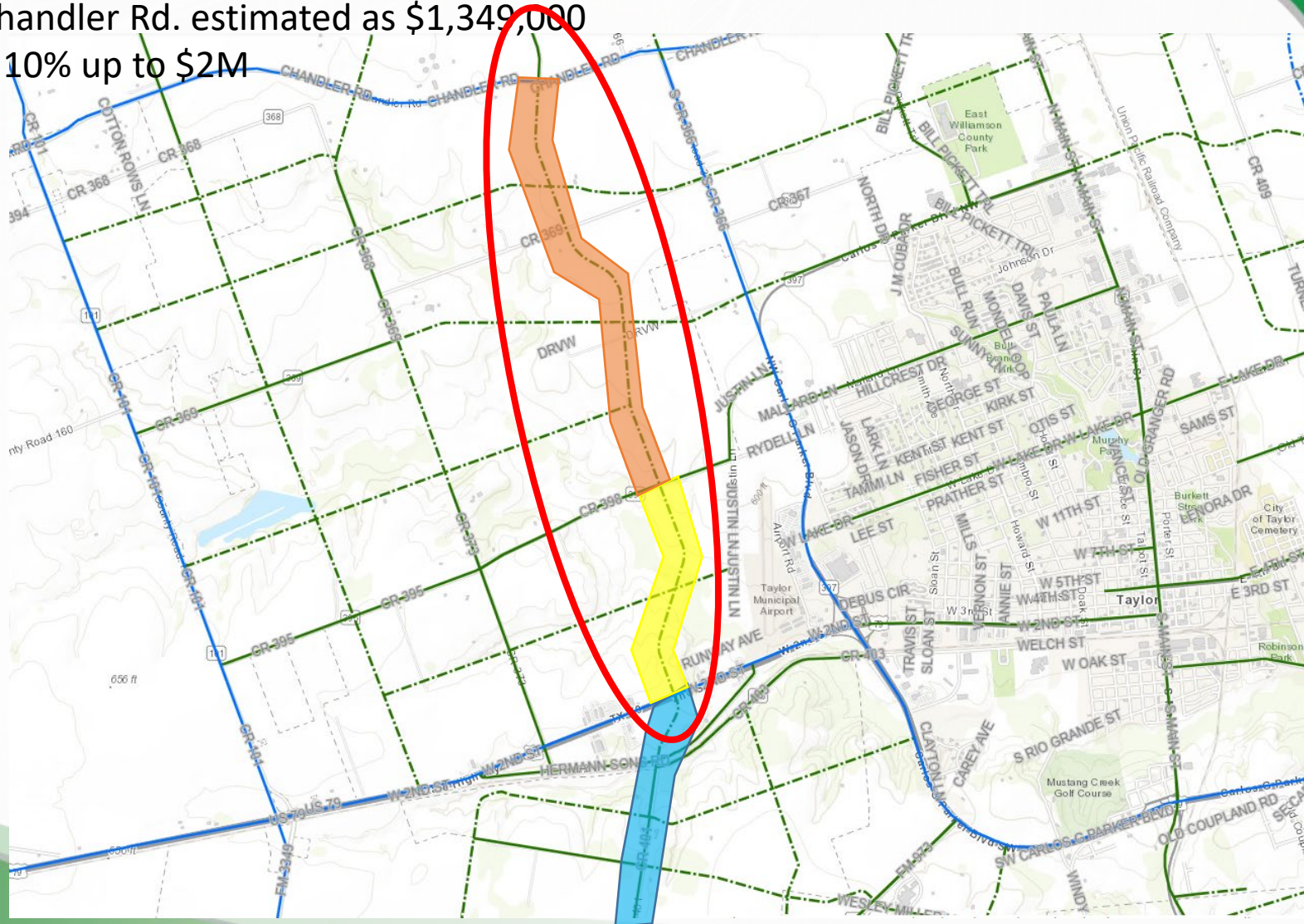
#1 – Corridor A2

- Extension of Samsung Highway from FM 973 to HWY 95
- ROW, Design, Construction estimated as \$75,985,000
- City Match: 10% up to \$3M



#2 – CR 401 Extension

- Extension of CR 401 North from US 79 to Chandler Road
- ROW, Design, Construction from US 79 to CR 398 estimated as \$39,721,00; Schematic from CR 398 to Chandler Rd. estimated as \$1,349,000
- City Match: 10% up to \$2M



#3 – Southeast Loop Segment 2

- Extension of CR 401 North from US 79 to Chandler Road
- Construction of Southeast Loop Segment 2, estimated as \$81,722,000
- City Match: \$0










**SOUTHEAST
LOOP**

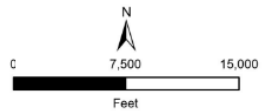
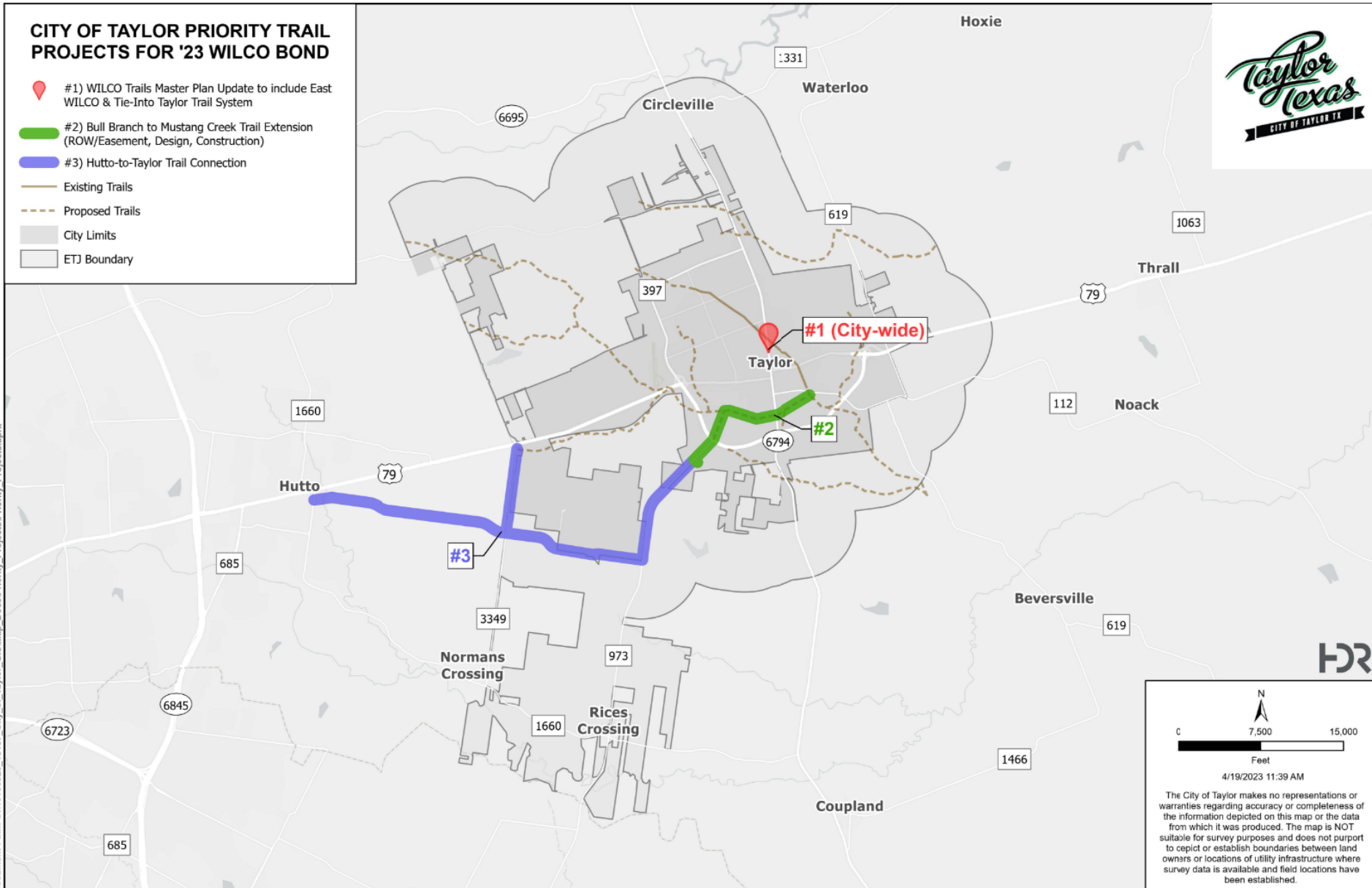
LEGEND

-  Southeast Loop Segment 1
-  Southeast Loop Segment 2
-  FM 3349 at US 79

Resolution R23 - Trails

CITY OF TAYLOR PRIORITY TRAIL PROJECTS FOR '23 WILCO BOND

-  #1) WILCO Trails Master Plan Update to include East WILCO & Tie-Into Taylor Trail System
-  #2) Bull Branch to Mustang Creek Trail Extension (ROW/Easement, Design, Construction)
-  #3) Hutto-to-Taylor Trail Connection
-  Existing Trails
-  Proposed Trails
-  City Limits
-  ETJ Boundary

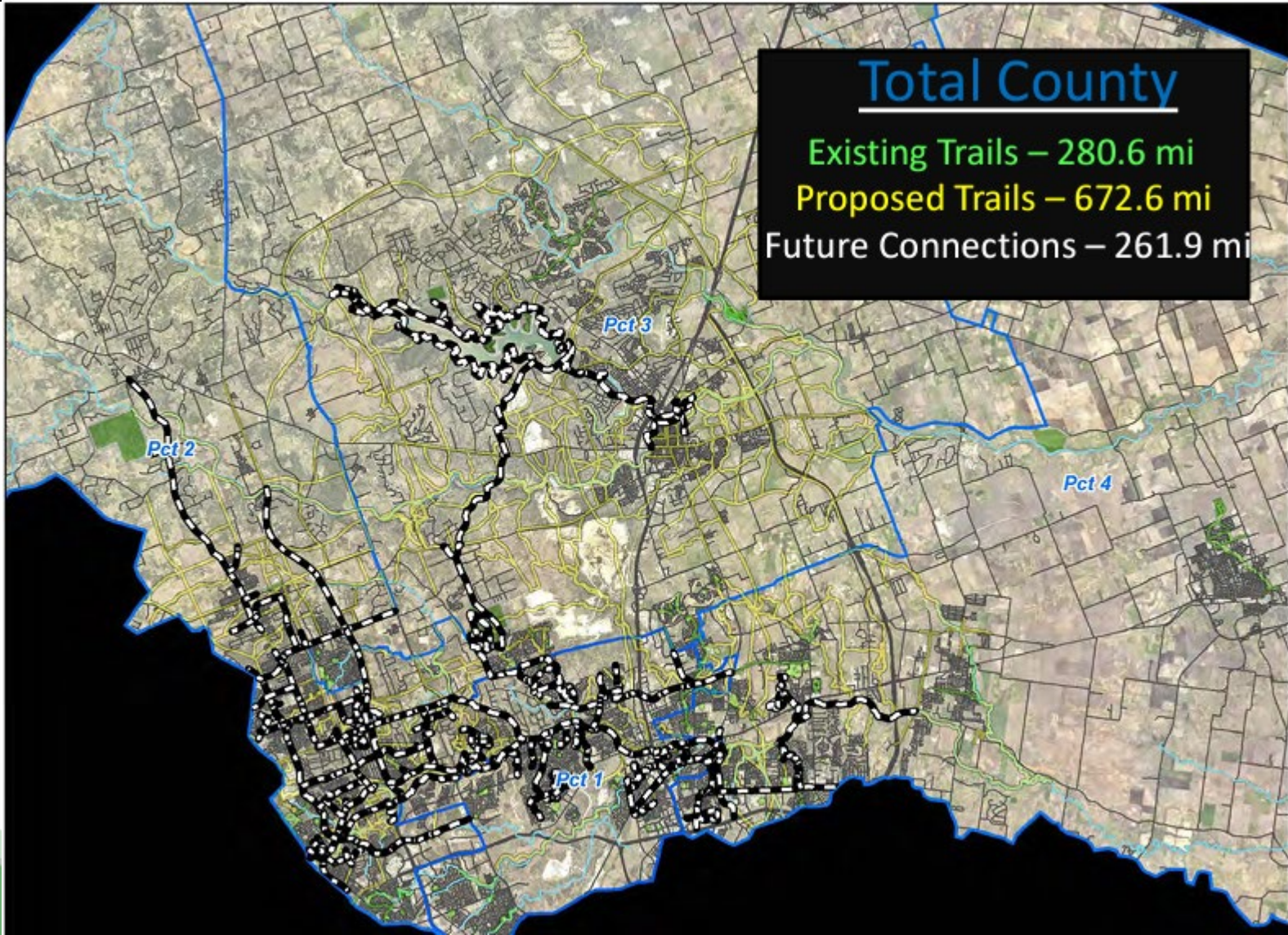


4/19/2023 11:39 AM

The City of Taylor makes no representations or warranties regarding accuracy or completeness of the information depicted on this map or the data from which it was produced. The map is NOT suitable for survey purposes and does not purport to depict or establish boundaries between land owners or locations of utility infrastructure where survey data is available and field locations have been established.

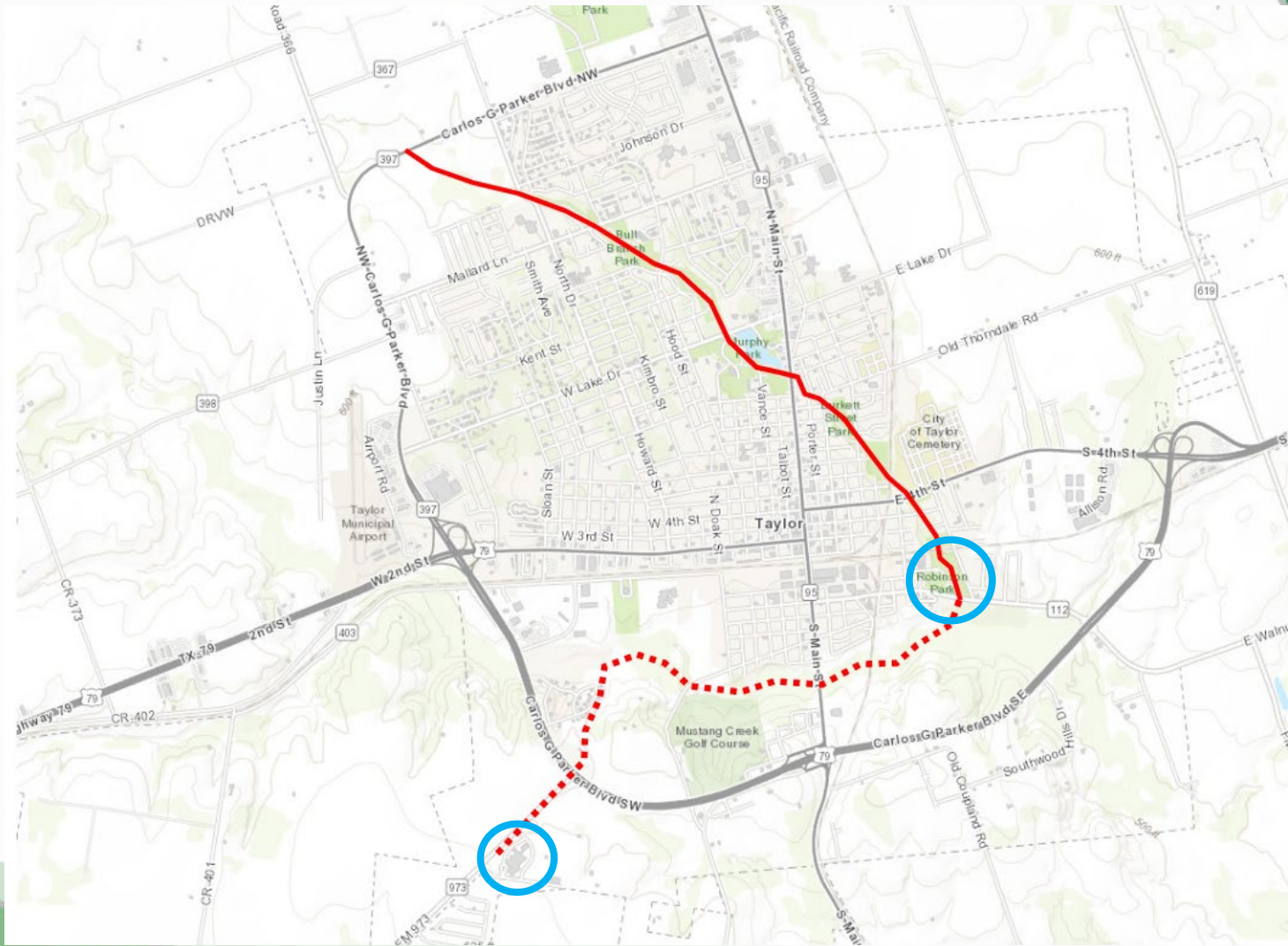
#1 – Update to WILCO Trails Master Plan

- Update the County's master plan to include East WILCO & Taylor Trails
- City Match: \$0



#2 – South Taylor Trail

- Proposed trail along Mustang Creek connecting to Bull Branch Trail in Robinson Park
- ROW, Design, Construction
- City Match: 10% up to \$1M



#3 – Hutto-to-Taylor Trail Connection

- Proposed trail as part of the County's overall network that would connect the Western part of the County to Taylor by tying Hutto's Cottonwood Creek Trail to Taylor
- ROW, Design, Construction
- City Match: 10% up to \$1M



City of Taylor's Priority Projects

Questions or Comments?

