

CITIZEN BOND COMMITTEE MEETING
PRECINCT 2
CANDIDATE ROADWAY PROJECTS

MAY 8, 2019



City of Cedar Park

- 2.3 Brushy Creek Road Widening
- 2.18 Toro Grande Boulevard Extension
- 2.19 Whitestone Boulevard Widening

City of Leander

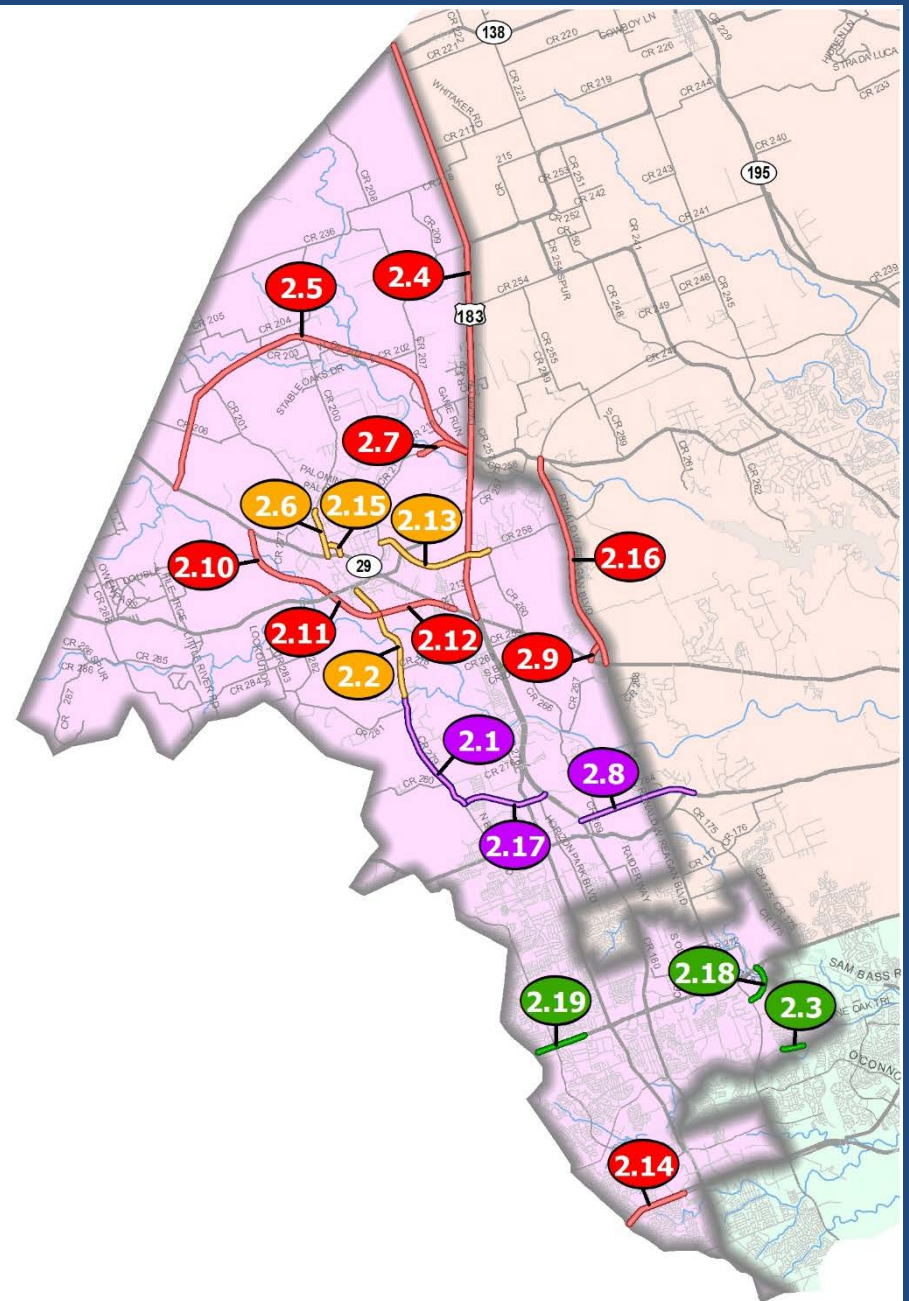
- 2.1 Bagdad Road/CR 279
- 2.8 Hero Way (RM 2243)
- 2.17 San Gabriel Parkway

City of Liberty Hill

- 2.2 Bagdad Road/CR 279
- 2.6 CR 200
- 2.13 Long Run Road
- 2.15 Robert Wear Bypass

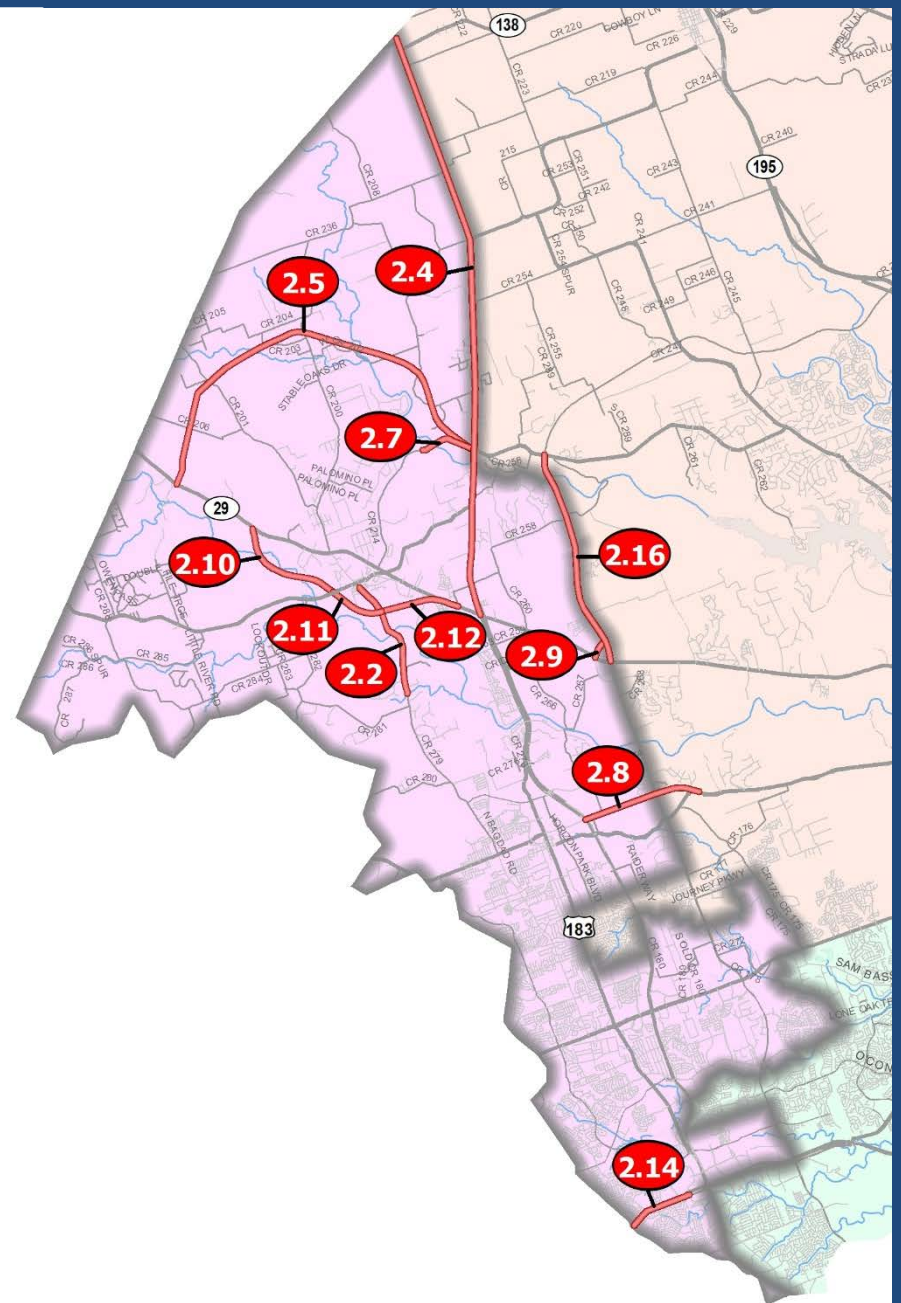
Williamson County

- 2.4 Corridor F (US 183)
- 2.5 Corridor I
- 2.7 CR 214 Extension (with River Crossing)
- 2.9 Kauffman Loop (Northwest Quadrant)
- 2.10 Liberty Hill (SH 29) Bypass
- 2.11 Liberty Hill (SH 29) Bypass
- 2.12 Liberty Hill (SH 29) Bypass
- 2.14 RM 620
- 2.16 Ronald Reagan Boulevard Widening



Williamson County

- 2.2 Bagdad Road/CR 279
- 2.4 Corridor F (US 183)
- 2.5 Corridor I
- 2.7 CR 214 Extension (with River Crossing)
- 2.8 Hero Way (RM 2243)
- 2.9 Kauffman Loop (Northwest Quadrant)
- 2.10 Liberty Hill (SH 29) Bypass
- 2.11 Liberty Hill (SH 29) Bypass
- 2.12 Liberty Hill (SH 29) Bypass
- 2.14 RM 620
- 2.16 Ronald Reagan Boulevard Widening

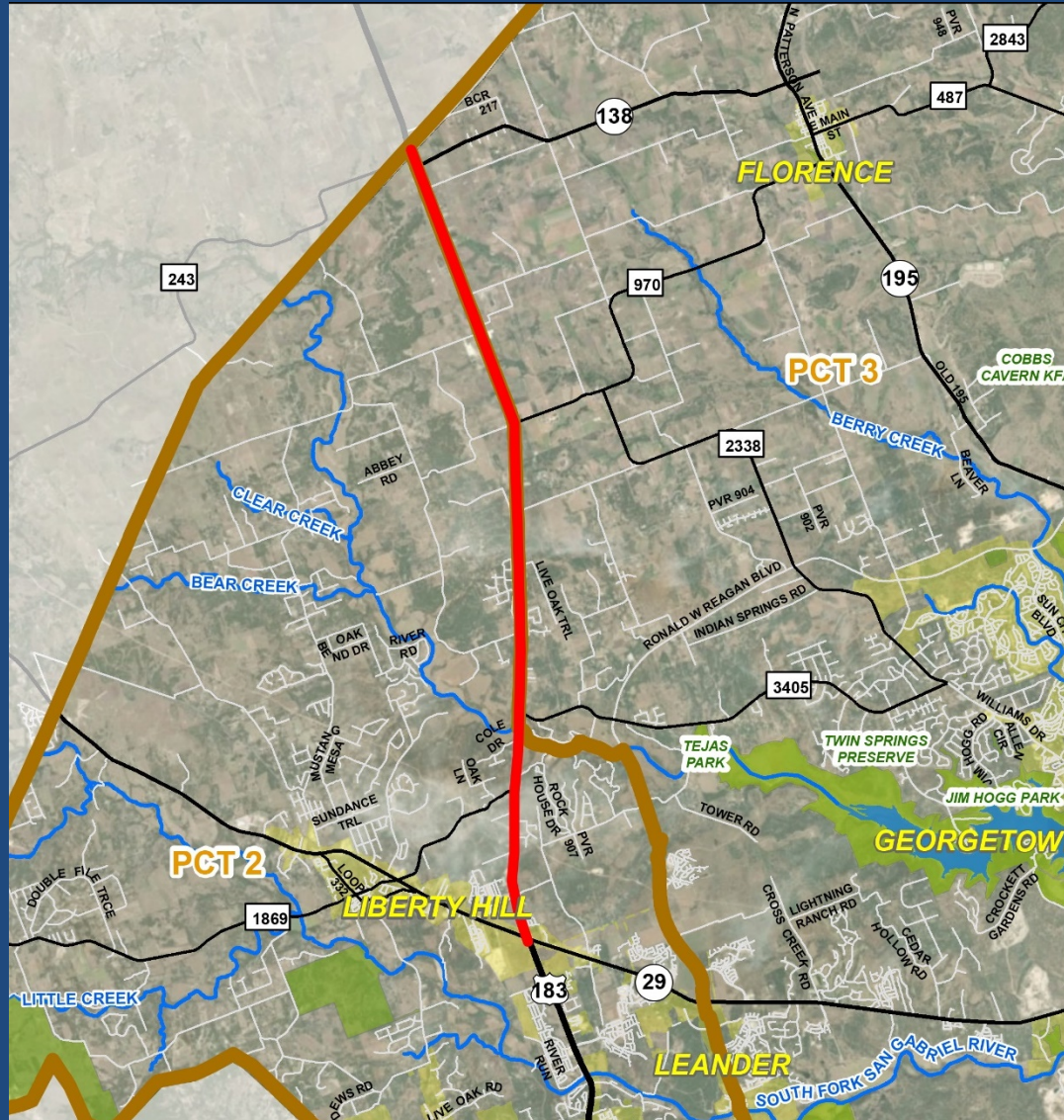


This aerial map displays the geographical context of PCT 2. The South Fork San Gabriel River is shown as a blue line, with Jink's Branch as a tributary. To the west, the green-shaded area of River Ranch County Park is visible. The map includes labels for Liberty Hill and Leander. A red line traces a path from the top left, through the center, and down towards the bottom right. Numerous roads are identified, including Loop 332, Loop 29, and various local streets like Barton Dr, Stubbsfield Ln, and Silver Creek Dr. Highway shields for 1869, 29, and 183 are present. The map also shows the Rio Gabriel Dr and the location of PCT 2 in the center.

BAGDAD ROAD/CR 279

- PROJECT LIMITS: LOOP 332 TO CR 281 /
LEANDER CITY LIMITS
- DESCRIPTION: RECONSTRUCT EXISTING 2
LANES TO 5 LANE
ROADWAY
- SCOPE: DESIGN THROUGH
CONSTRUCTION
- TOTAL AMOUNT: \$41,210,000

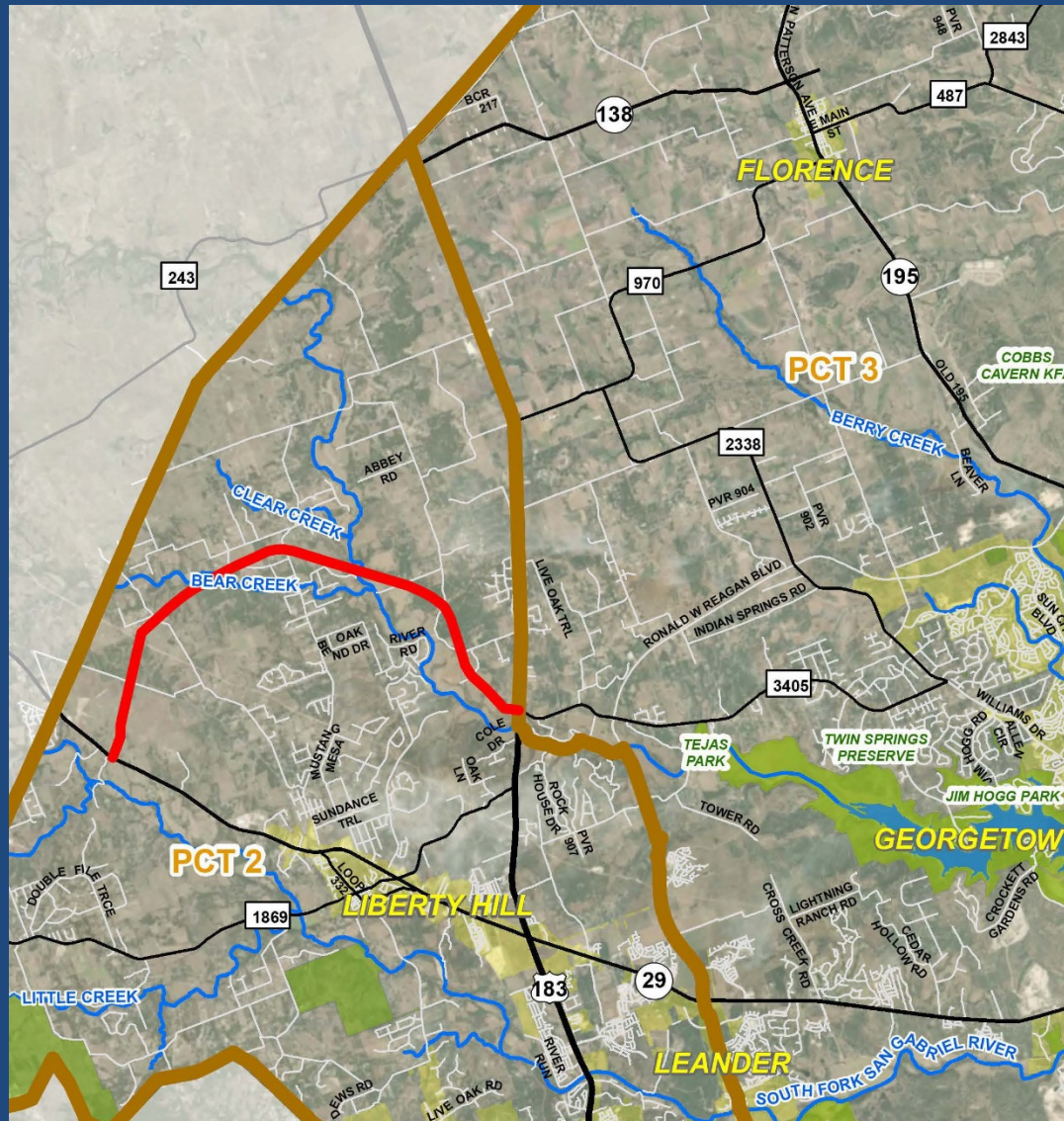
CORRIDOR F (US 183)



CORRIDOR F (US 183)

- PROJECT LIMITS: COUNTY LINE TO SH 29
- DESCRIPTION: 2 NEW FRONTAGE ROADS
- SCOPE: DESIGN THROUGH CONSTRUCTION
- TOTAL AMOUNT: \$246,232,000

CORRIDOR I



CORRIDOR I

- PROJECT LIMITS: SH 29 TO US 183
- DESCRIPTION: 2 NEW FRONTAGE ROADS
- SCOPE: PLANNING THROUGH CONSTRUCTION
- TOTAL AMOUNT: \$146,609,000

[illegible]

CR 214 EXTENSION

- PROJECT LIMITS: END OF CR 214 TO US 183
- DESCRIPTION: NEW 2 LANE ROADWAY
INCLUDING BRIDGE AT
NORTH FORK SAN
GABRIEL RIVER
- SCOPE: PLANNING THROUGH
CONSTRUCTION
- TOTAL AMOUNT: \$16,262,000

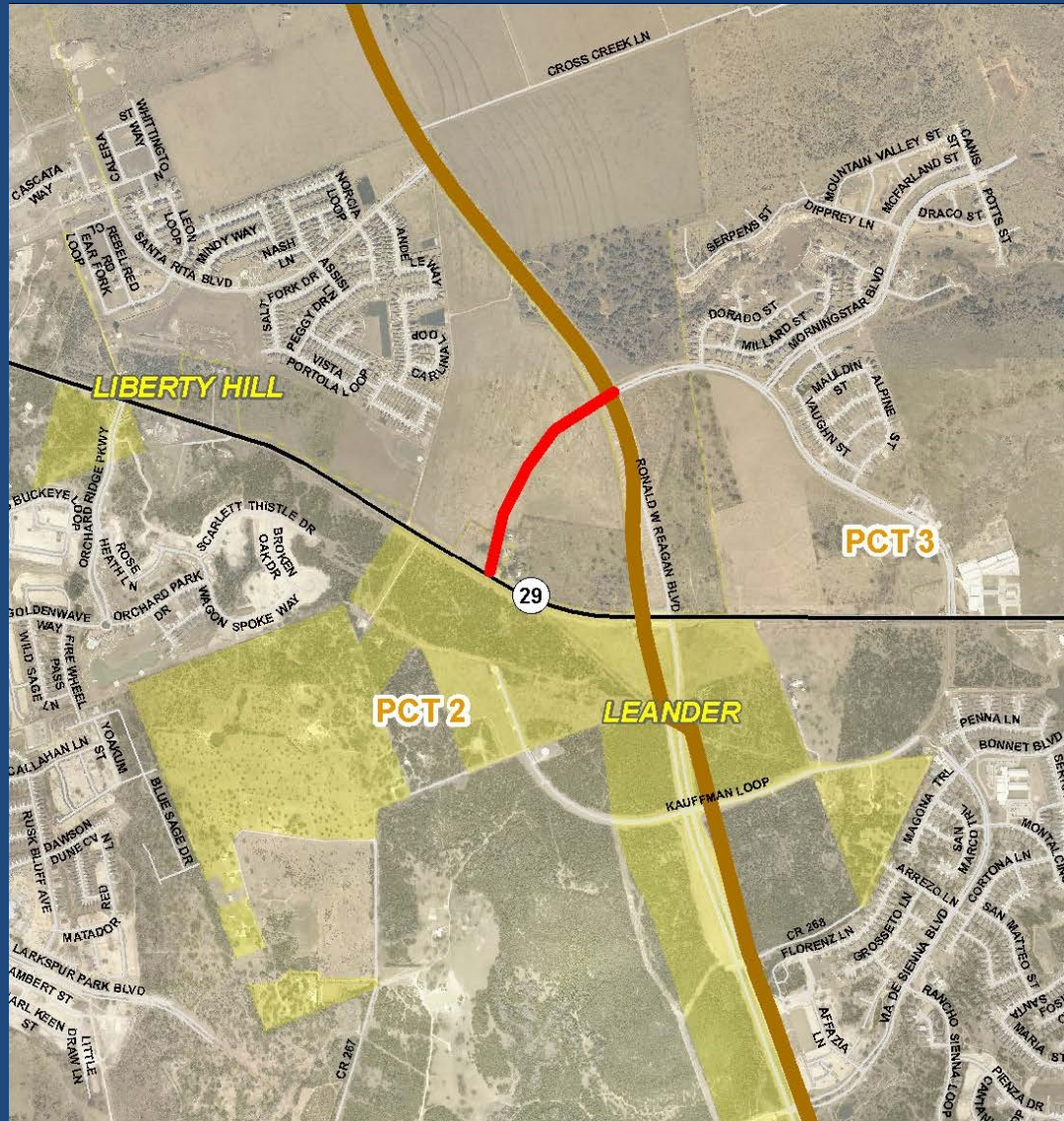
HERO WAY (RM 2243)



HERO WAY (RM 2243)

- PROJECT LIMITS: US 183A TO RONALD REAGAN BOULEVARD
- DESCRIPTION: 2 NEW FRONTAGE ROADS
- SCOPE: DESIGN THROUGH CONSTRUCTION
- TOTAL AMOUNT: \$57,089,000

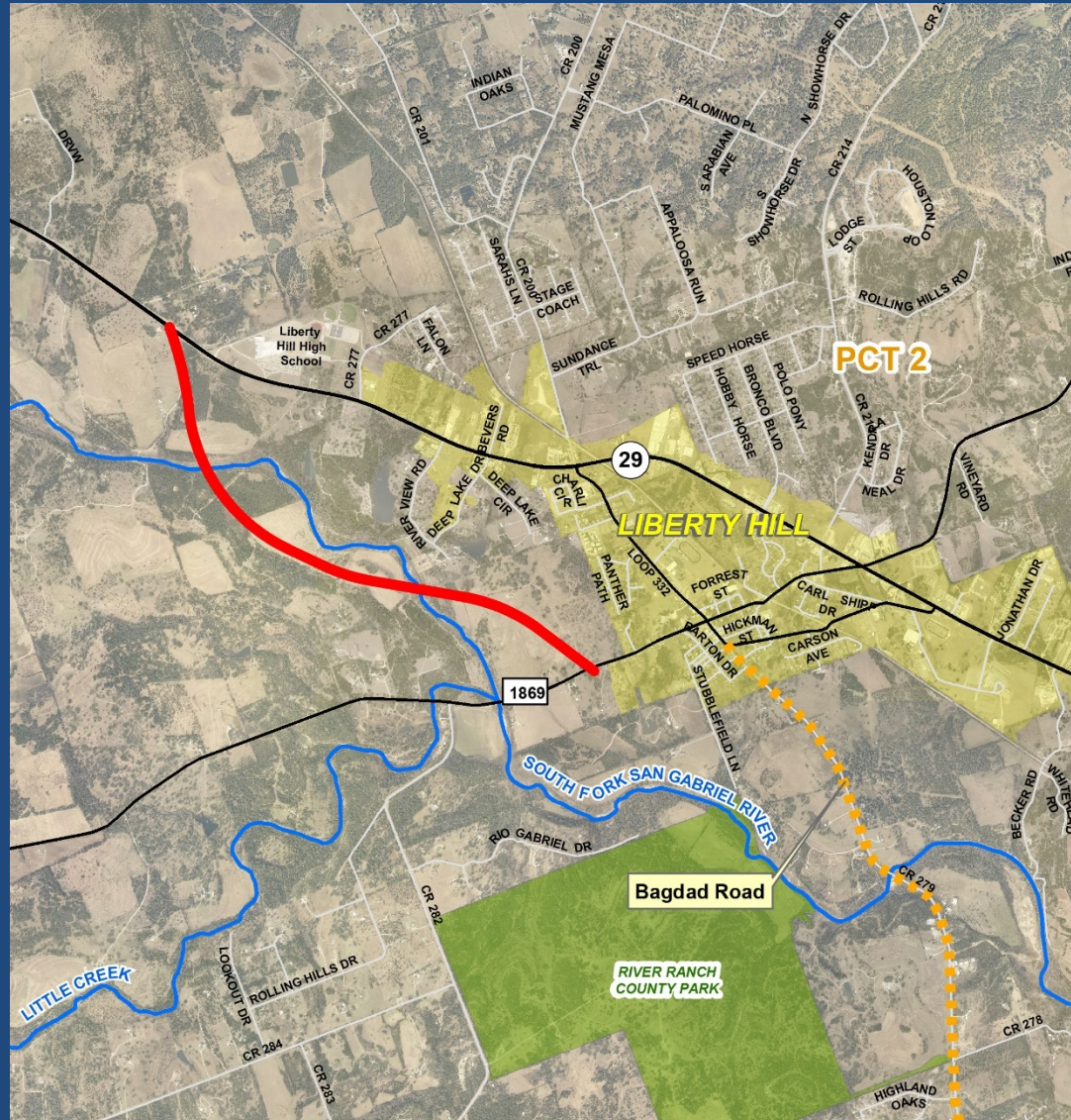
KAUFFMAN LOOP (NW)



KAUFFMAN LOOP (NW)

- PROJECT LIMITS: RONALD REAGAN BLVD
TO SH 29
- DESCRIPTION: 2 LANES OF A FUTURE
4 LANE ROADWAY
- SCOPE: DESIGN THROUGH
CONSTRUCTION
- TOTAL AMOUNT: \$2,018,000

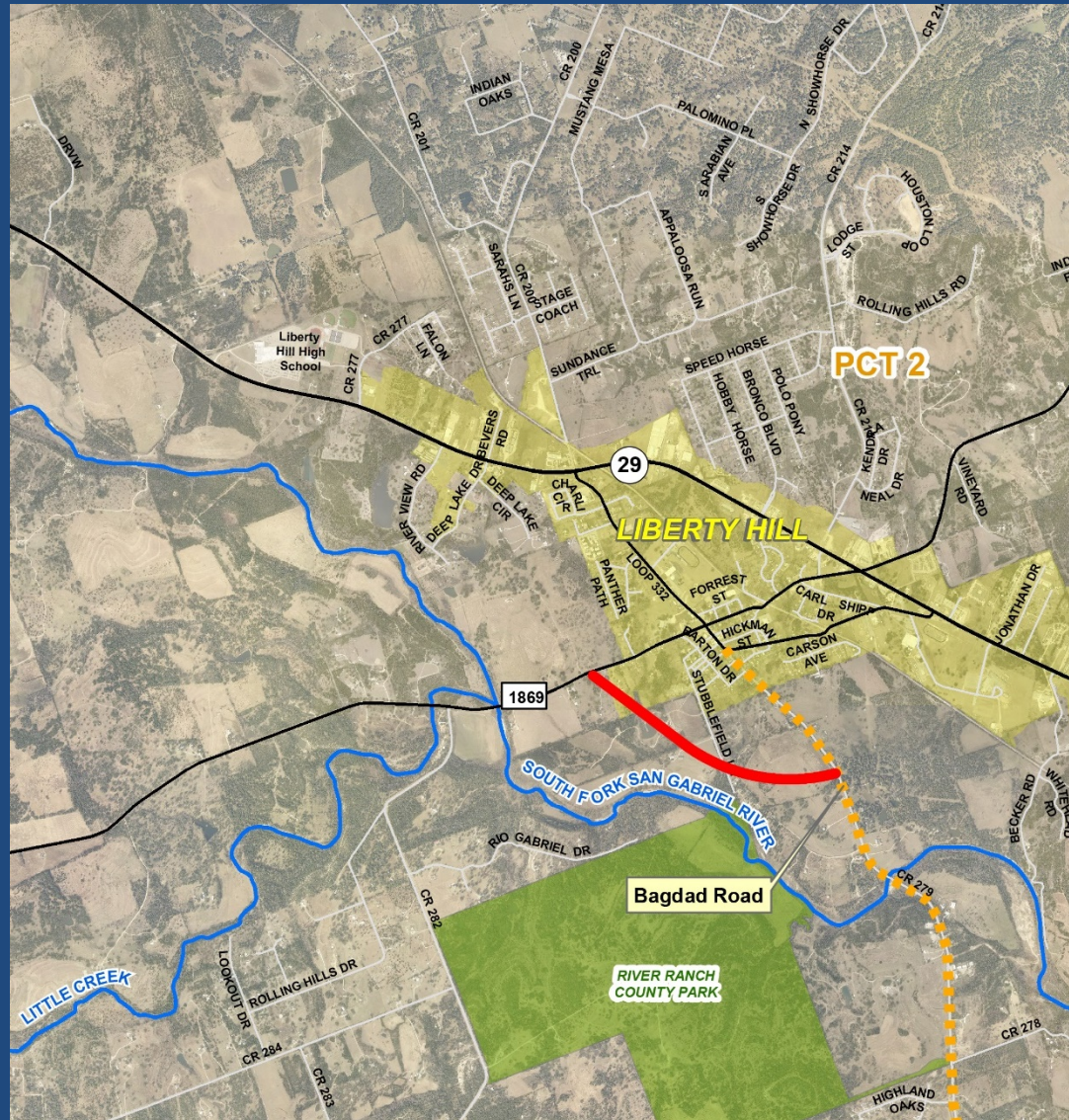
LIBERTY HILL (SH 29) BYPASS



LIBERTY HILL (SH 29) BYPASS

- PROJECT LIMITS: SH 29 (WEST OF LIBERTY HILL HIGH SCHOOL) TO RM 1869
- DESCRIPTION: 1 NEW FRONTAGE ROAD
- SCOPE: DESIGN THROUGH CONSTRUCTION
- TOTAL AMOUNT: \$31,230,000

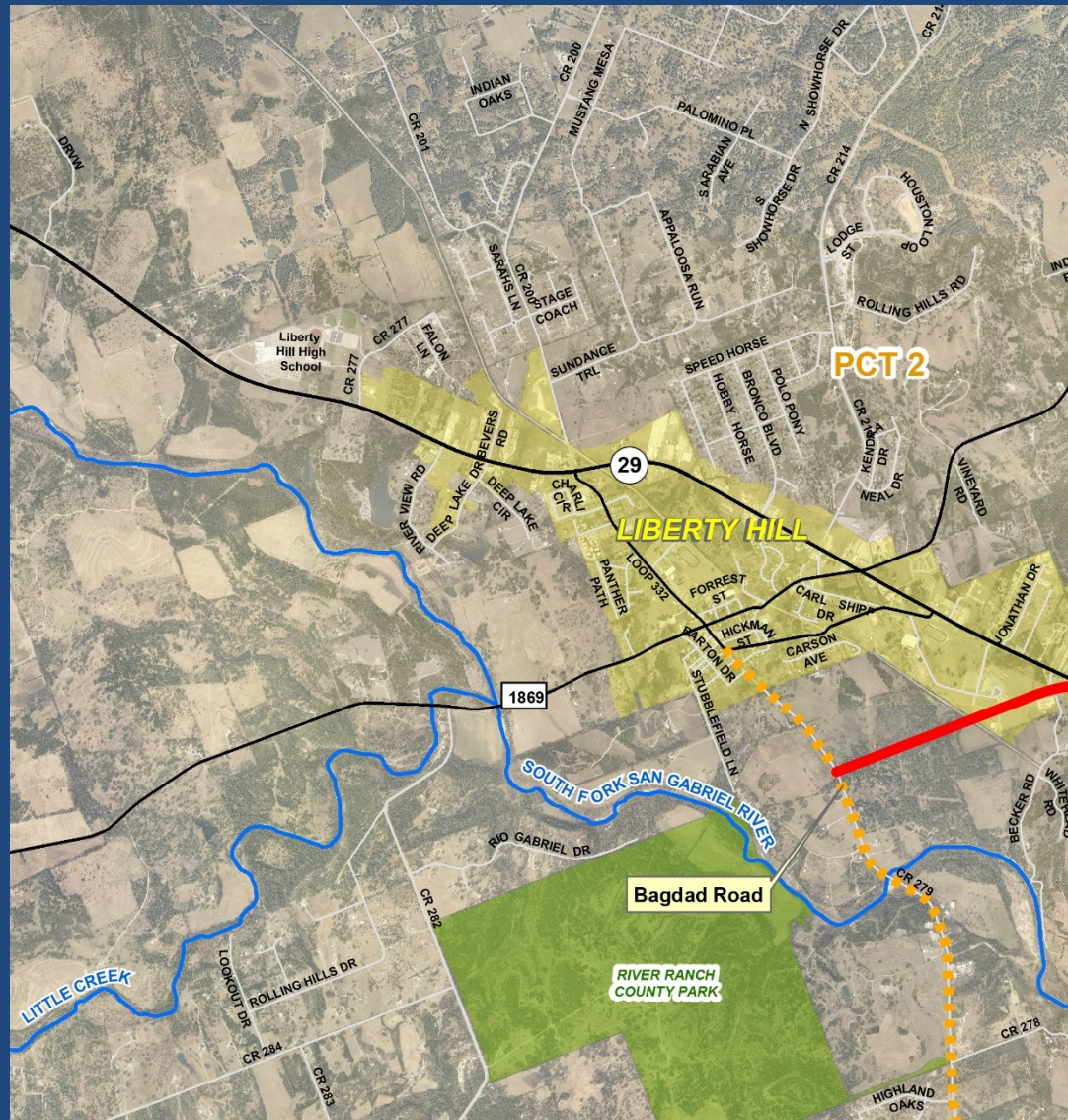
LIBERTY HILL (SH 29) BYPASS



LIBERTY HILL (SH 29) BYPASS

- PROJECT LIMITS: RM 1869 TO CR 279
- DESCRIPTION: 1 NEW FRONTAGE ROAD
- SCOPE: DESIGN THROUGH
CONSTRUCTION
- TOTAL AMOUNT: \$11,079,000

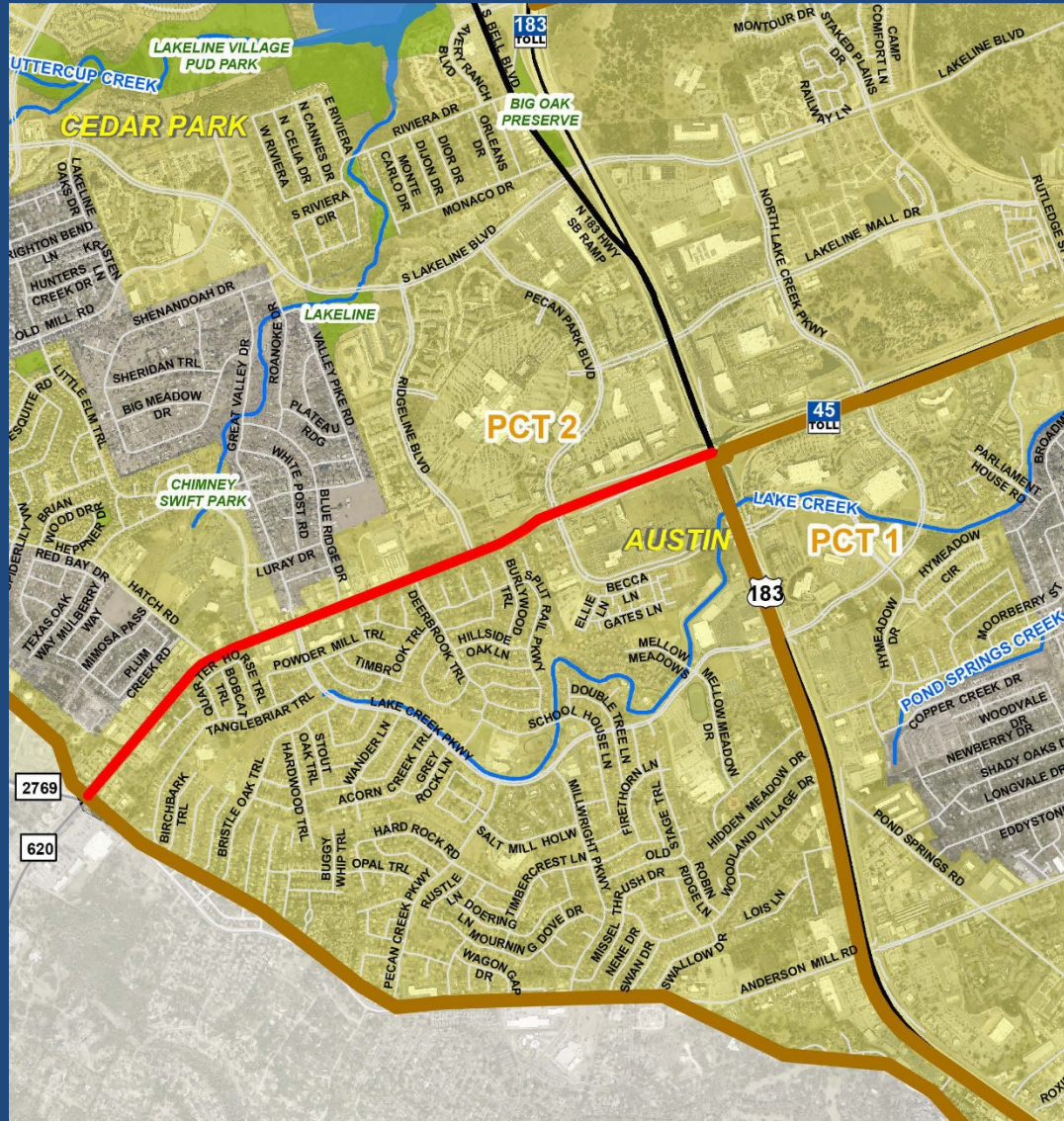
LIBERTY HILL (SH 29) BYPASS



LIBERTY HILL (SH 29) BYPASS

- PROJECT LIMITS: CR 279 TO SH 29
- DESCRIPTION: 1 NEW FRONTAGE ROAD
- SCOPE: DESIGN THROUGH
CONSTRUCTION
- TOTAL AMOUNT: \$27,823,000

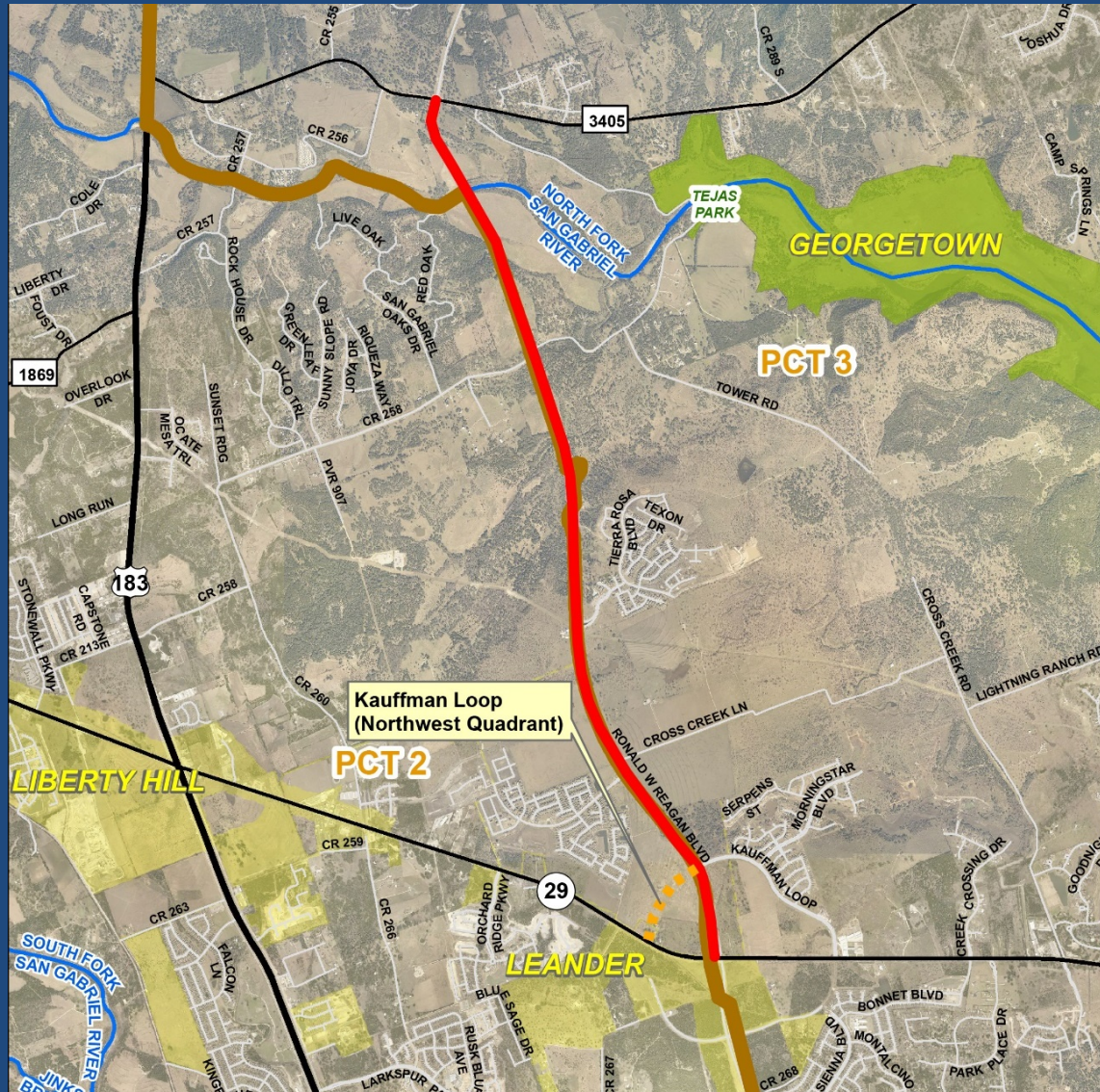
RM 620



RM 620

- PROJECT LIMITS: PECAN PARK BOULEVARD
TO ANDERSON MILL ROAD
- DESCRIPTION: 2 NEW FRONTAGE ROADS
- SCOPE: DESIGN THROUGH
CONSTRUCTION
- TOTAL AMOUNT: \$77,436,000

RONALD REAGAN BOULEVARD



RONALD REAGAN BOULEVARD

- PROJECT LIMITS: SH 29 TO FM 3405
- DESCRIPTION: WIDEN FROM 2 LANE TO 4 LANE DIVIDED
- SCOPE: DESIGN THROUGH CONSTRUCTION
- TOTAL AMOUNT: \$36,811,000