

City of  
**Leander**



Cedar Park  
Recreation Center

1435 Main St.  
Cedar Park, Texas

# Proposed Bond Projects

---

**Williamson County Citizens Bond Committee**  
**May 8, 2019**

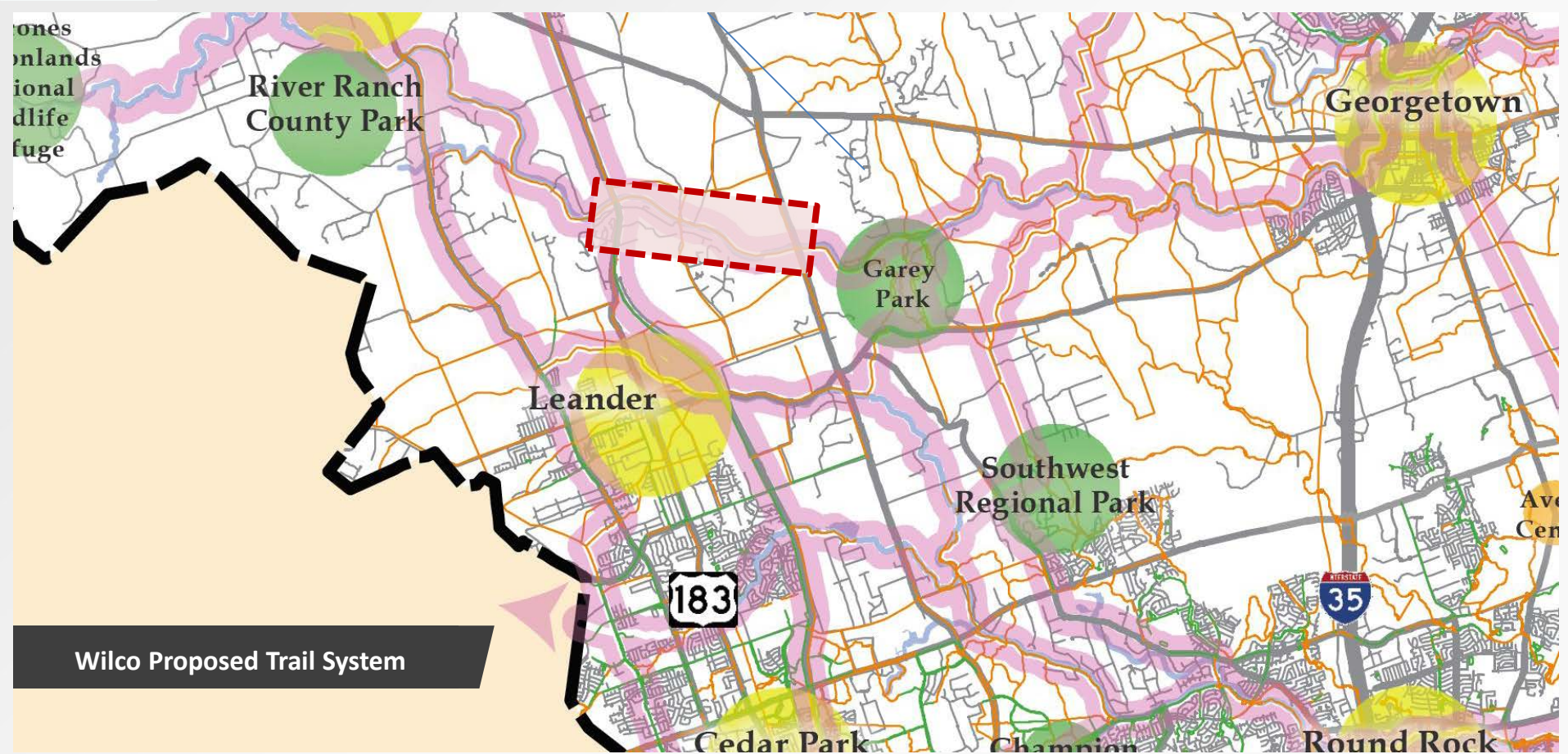
**San Gabriel River Trail**

**Brushy Creek Trail**

**San Gabriel Parkway**

**CR 279 (Bagdad Road)**

**Hero Way (East)**



**\$3.04 million estimated cost**

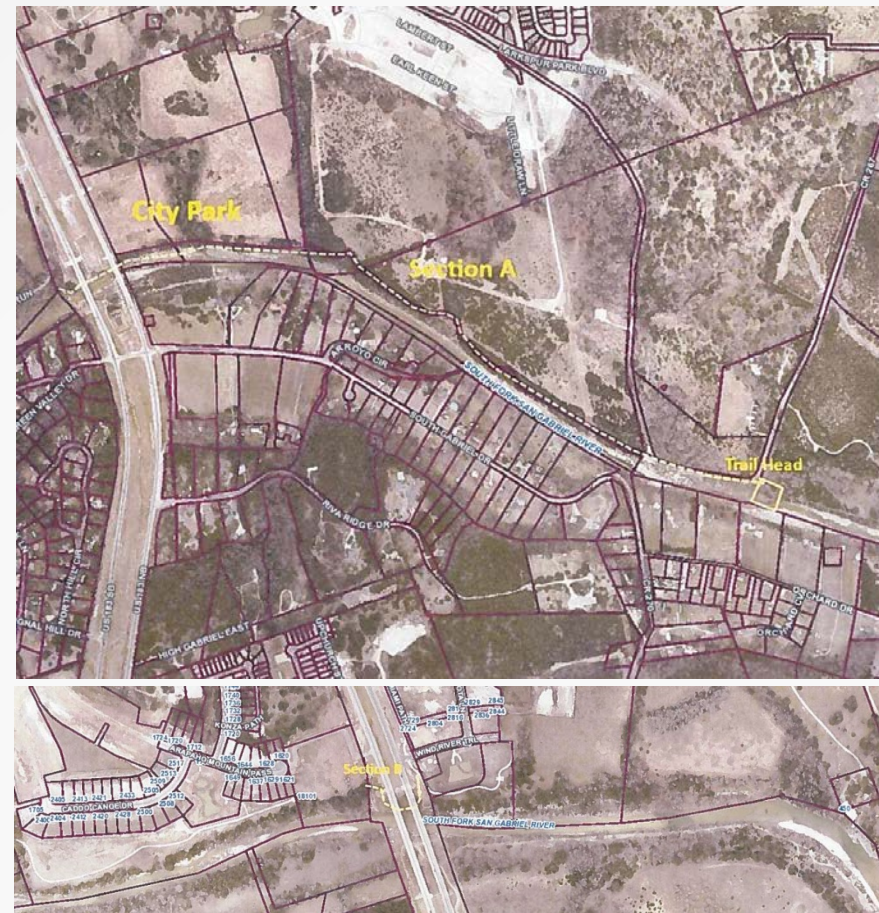
- **\$1.52 million from city**
- **\$1.52 million from county**

**1.463 mi.** with 10-12' concrete trail

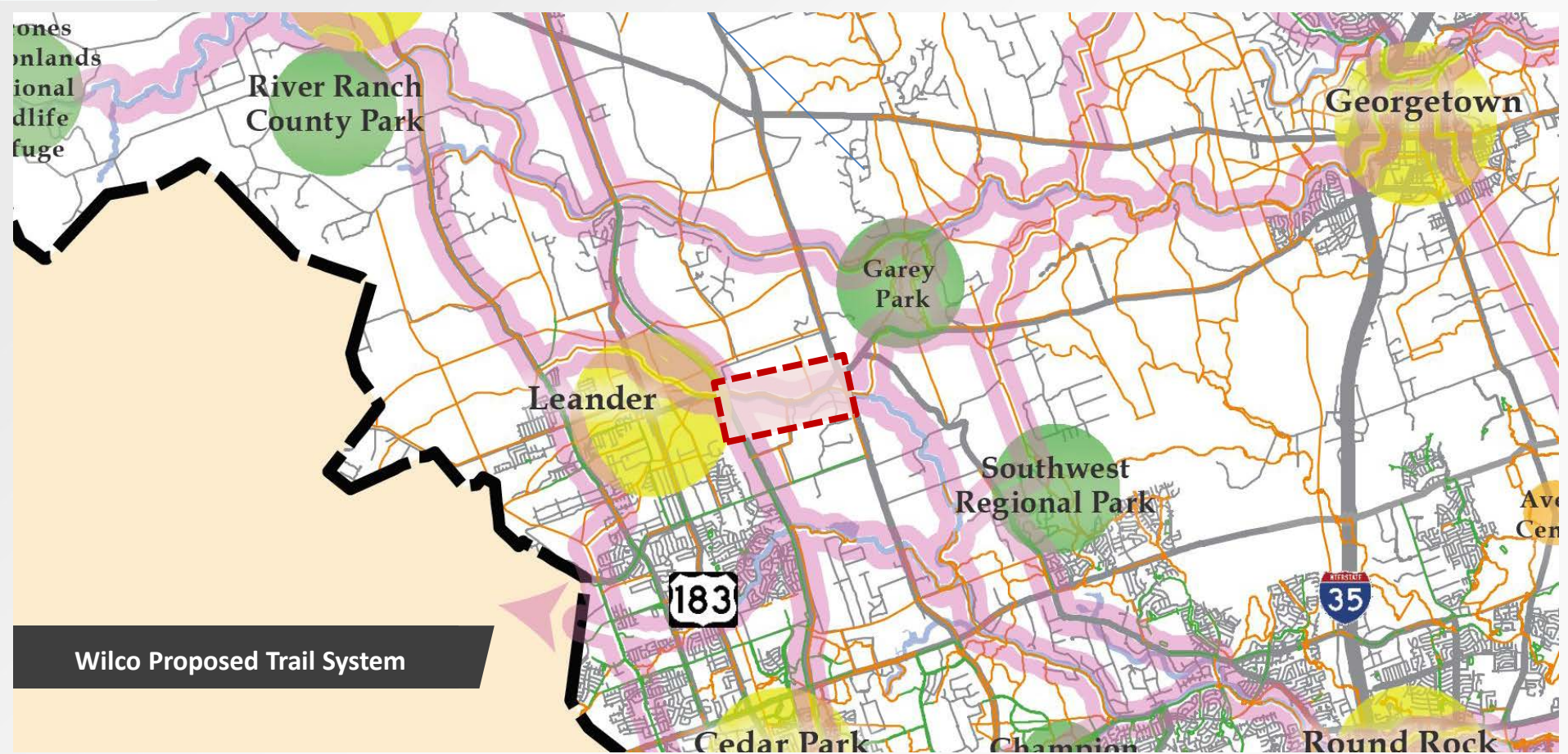
**5-6 pedestrian bridges over draws**

**Trail head adjacent to CR 267**

**Signs, bike racks, benches, swings**







**\$3.2 million estimated cost**

- **\$1.6 million from city**
- **\$1.6 million from county**

**2.086 mi.** with 10-12' concrete trail

**2-3 pedestrian bridges over draws**

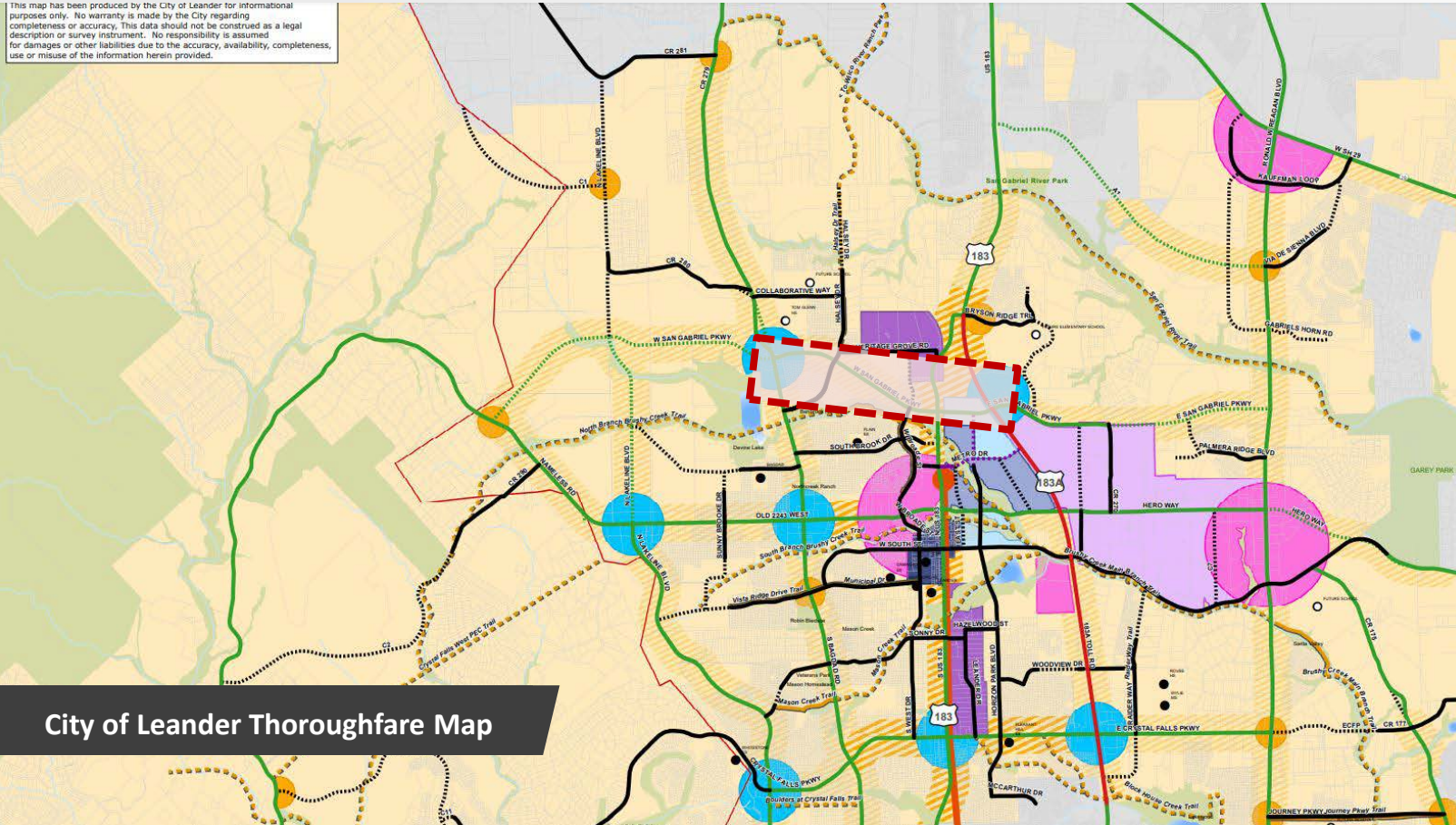
**Trail head at RR Blvd underpass**

**Signs, bike racks, benches, swings**





This map has been produced by the City of Leander for informational purposes only. No warranty is made by the City regarding completeness or accuracy. This data should not be construed as a legal description or survey instrument. No responsibility is assumed for damages or other liabilities due to the accuracy, availability, completeness, use or misuse of the information herein provided.

[illegible]

## City of Leander Thoroughfare Map

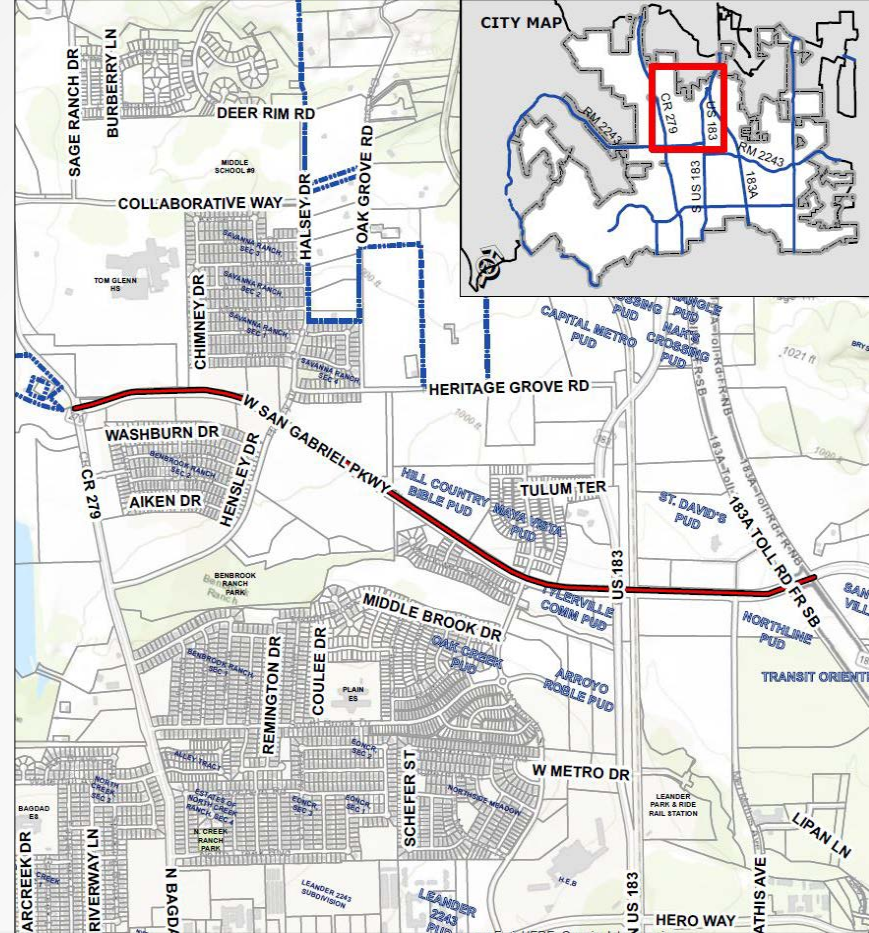
**\$10.45 million estimated cost**

- **\$5.225 million from city**
- **\$5.225 million from county**

**1.9 mi. from two lanes to four lanes**

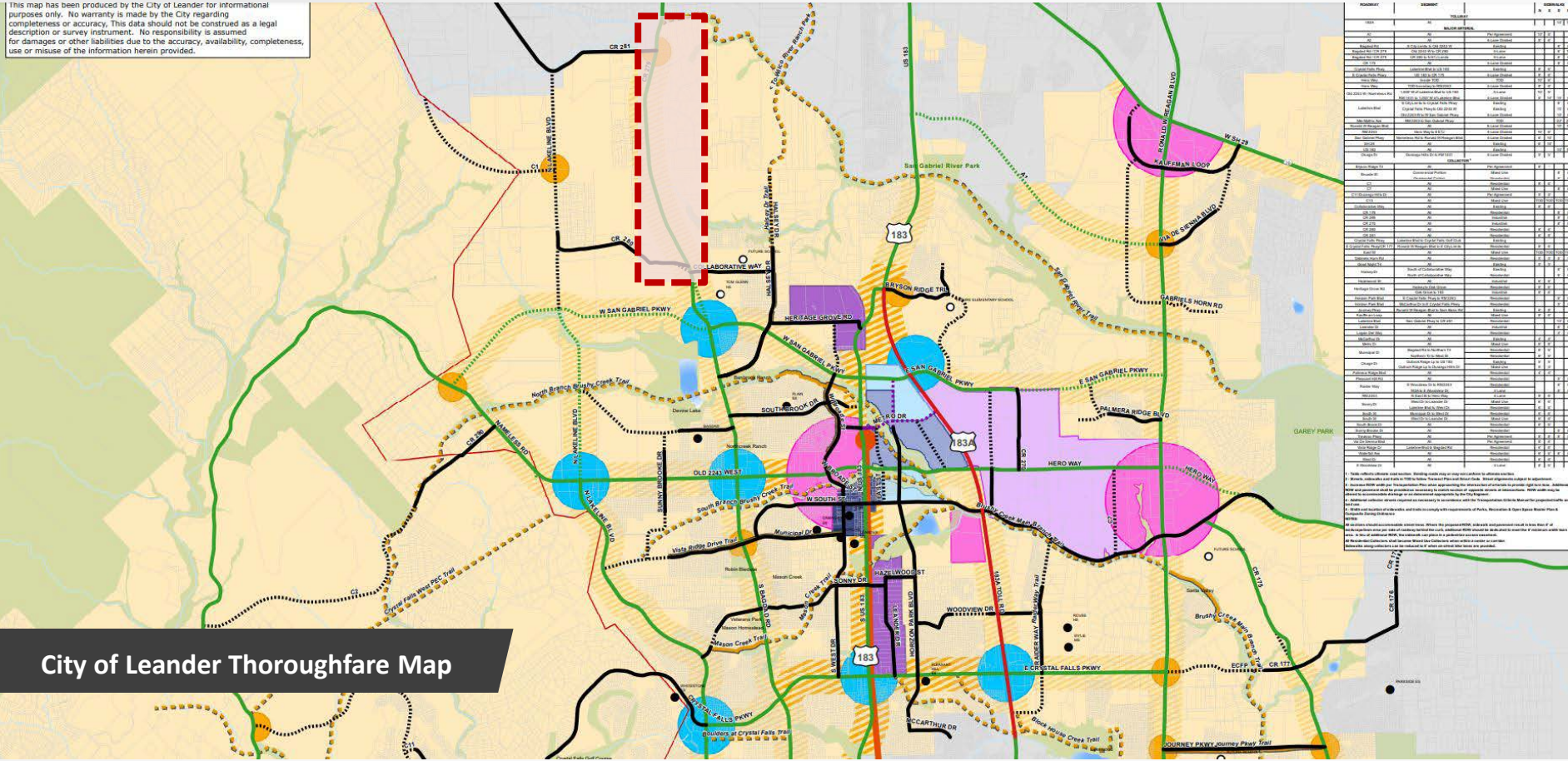
Divided urban roadway with signal upgrades, quiet zone, 6' sw, 10' trail

Existing two lanes funded by previous WC transportation bonds





This map has been produced by the City of Leander for informational purposes only. No warranty is made by the City regarding completeness or accuracy. This data should not be construed as a legal description or survey instrument. No responsibility is assumed for damages or other liabilities due to the accuracy, availability, completeness, use or misuse of the information herein provided.



City of Leander Thoroughfare Map





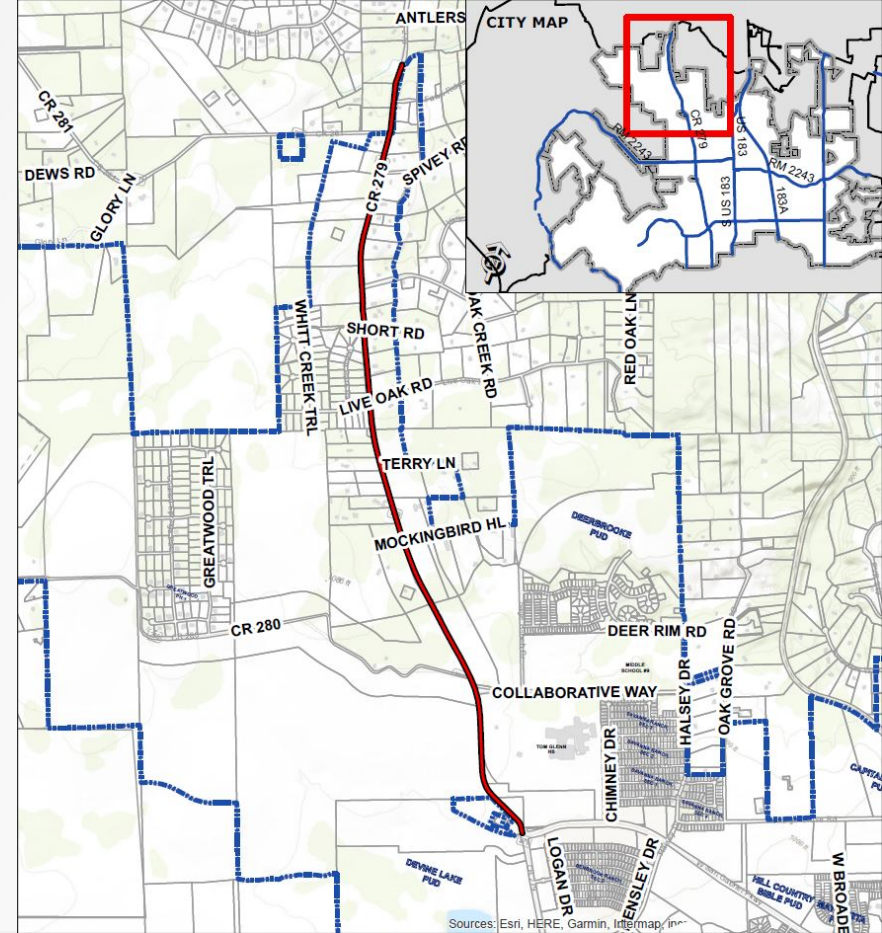
**\$20.7 million estimated cost**

- **\$10.6 million from city**
- **\$10.1 million from county**

**2.5 mi. from two lanes to five lanes**

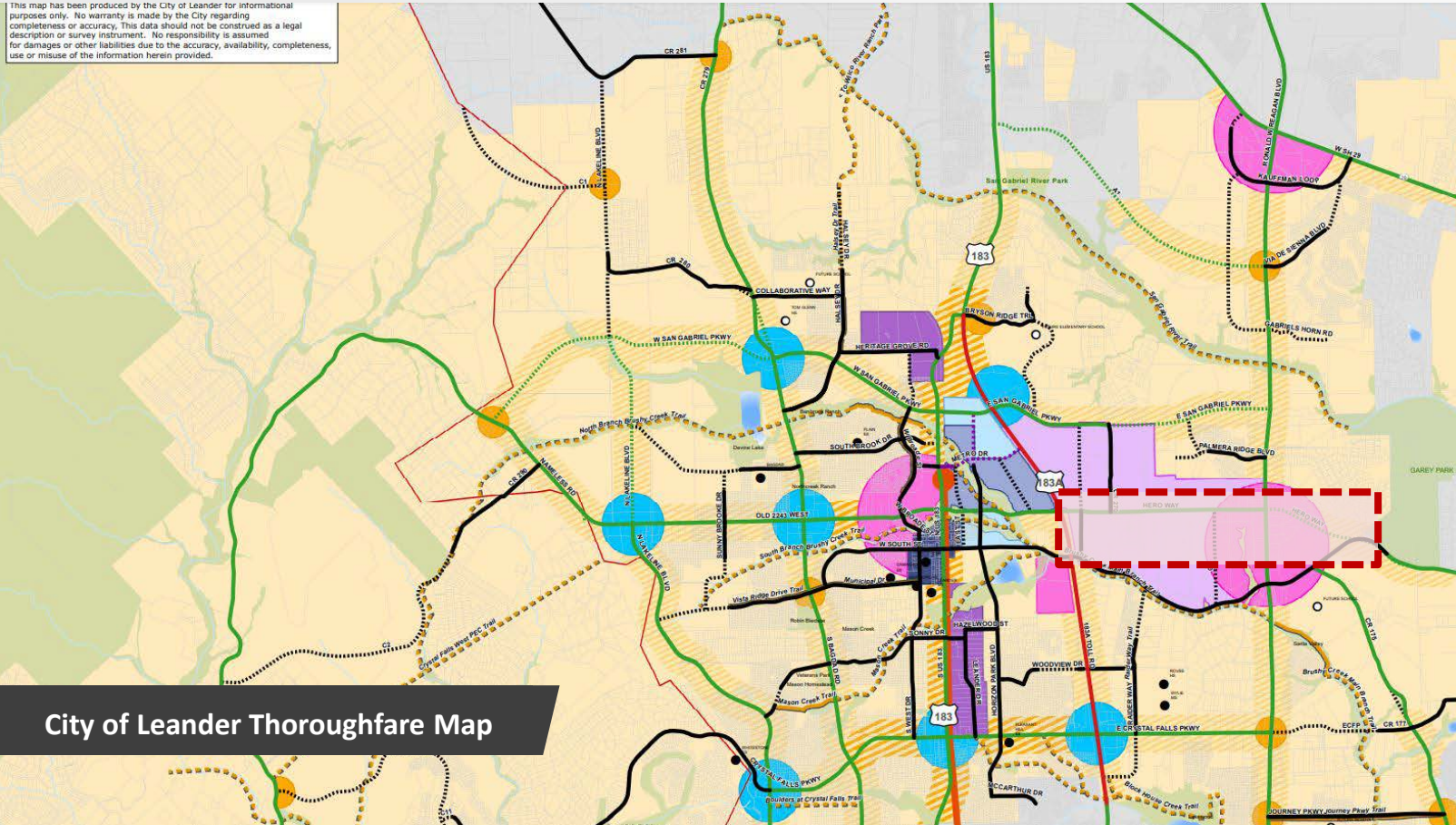
Undivided urban roadway with  
curb, gutter and sewer, utility  
relocation, 6' sw, 10' trail

Continues widening of Bagdad Road  
to northern city limit



Sources: Esri, HERE, Garmin, Intermap, etc.

This map has been produced by the City of Leander for informational purposes only. No warranty is made by the City regarding completeness or accuracy. This data should not be construed as a legal description or survey instrument. No responsibility is assumed for damages or other liabilities due to the accuracy, availability, completeness, use or misuse of the information herein provided.

[illegible]

## City of Leander Thoroughfare Map



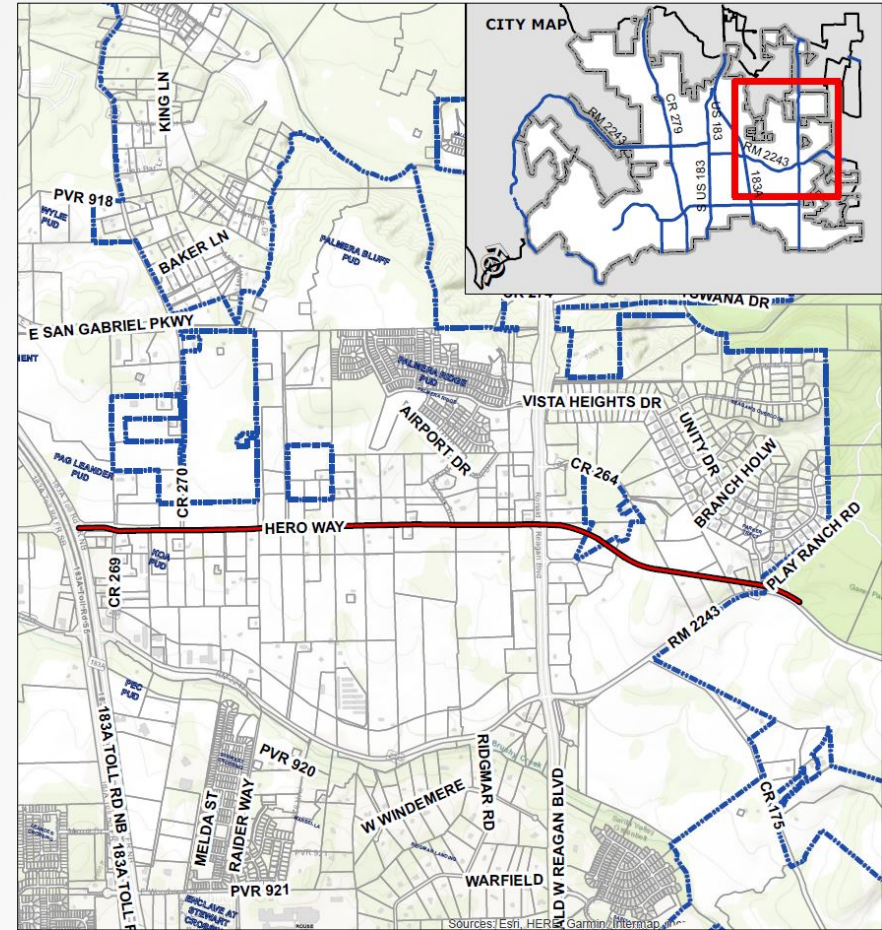
**\$26.4 million estimated cost**

➤ **\$26.4 million from county**

**2.5 mi. of expressway connecting  
183A to Georgetown, I-35**

**Roadway design discussions ongoing  
with Williamson County, TxDOT**

**Acquiring right-of-way early will  
help facilitate development**



City of  
**Leander**



Cedar Park  
Recreation Center

1435 Main St.  
Cedar Park, Texas

# Proposed Bond Projects

---

**Williamson County Citizens Bond Committee**  
**May 8, 2019**

## Questions?