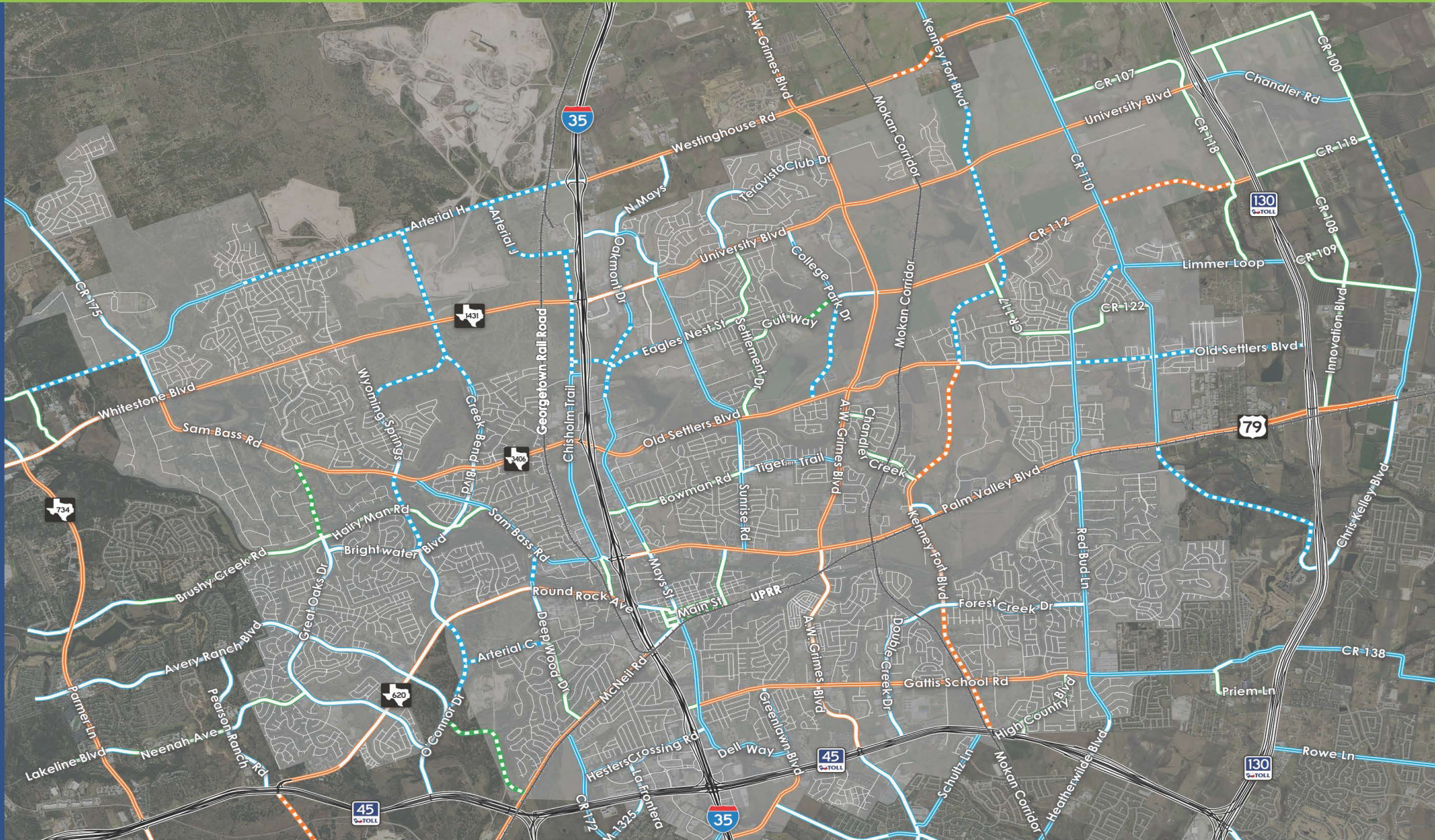


WILLIAMSON COUNTY BOND COMMITTEE

May 10, 2023

Ultimate Roadway Network



Transportation Master Plan

www.roundrocktexas.gov/planningupdate

LEGEND

— Freeway Facility

6 Lane Facility

Existing

Enhanced

Proposed

4 Lane Facility

Existing

Enhanced

Proposed

2 Lane Facility

Existing

Proposed

Mokan Corridor

— To be developed by others

City Features

Extraterritorial Jurisdiction (ETJ)



2017 UPDATE

This Thoroughfare Master Plan depicts existing roadways, proposed enhancements to existing roadways, and proposed roadways.

Final alignments of proposed roadways will be determined in cooperation with Williamson County and its Long Range Transportation Plan, and the subdivision platting process.

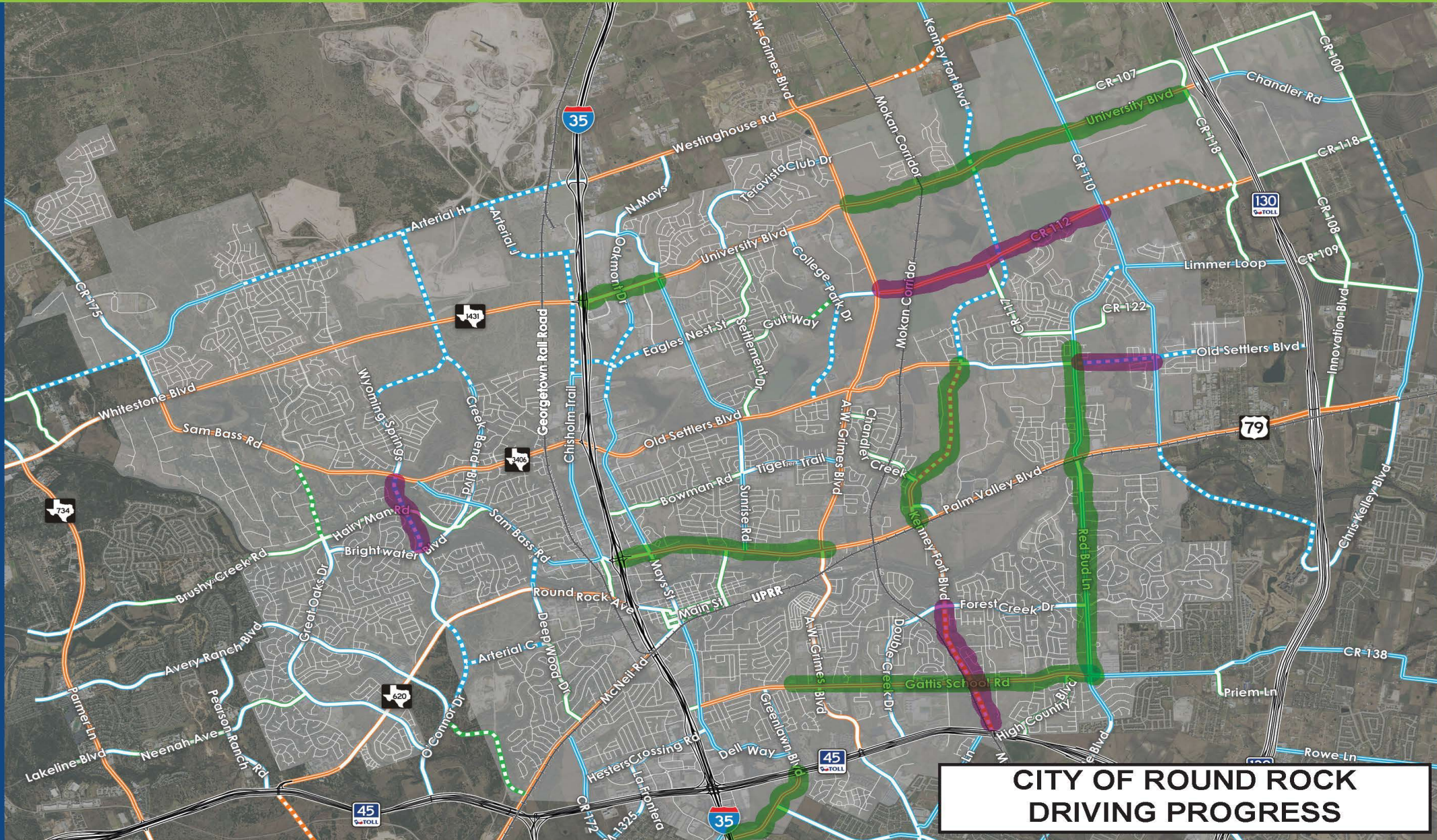


810 Hesters Crossing Rd., #120
Round Rock, TX 78681
512-904-3700 | www.hdrinc.com

DRIVING PROGRESS PROJECTS

- Wyoming Springs Segment 1
- University Blvd Widening (IH 35 to Sunrise)
- University Blvd Expansion (AW Grimes to SH 130)
- Red Bud Lane (North and South)
- Kenney Fort Blvd Segment 2/3
- Kenney Fort Segment 4
- Old Settlers Extension
- County Road 112
- Gattis School Rd Segment 6
- Gattis School Rd Segment 3
- Greenlawn

Ultimate Roadway Network



Transportation Master Plan

www.roundrocktexas.gov/planningupdate

NORTH

2017 UPDATE

This Thoroughfare Master Plan depicts existing roadways, proposed enhancements to existing roadways, and proposed roadways.

Final alignments of proposed roadways will be determined in cooperation with Williamson County and its Long Range Transportation Plan, and the subdivision platting process.



810 Hesters Crossing Rd., #120
Round Rock, TX 78681
512-904-3700 | www.hdrinc.com



**Kenney Fort Blvd.
Segments 5&6**



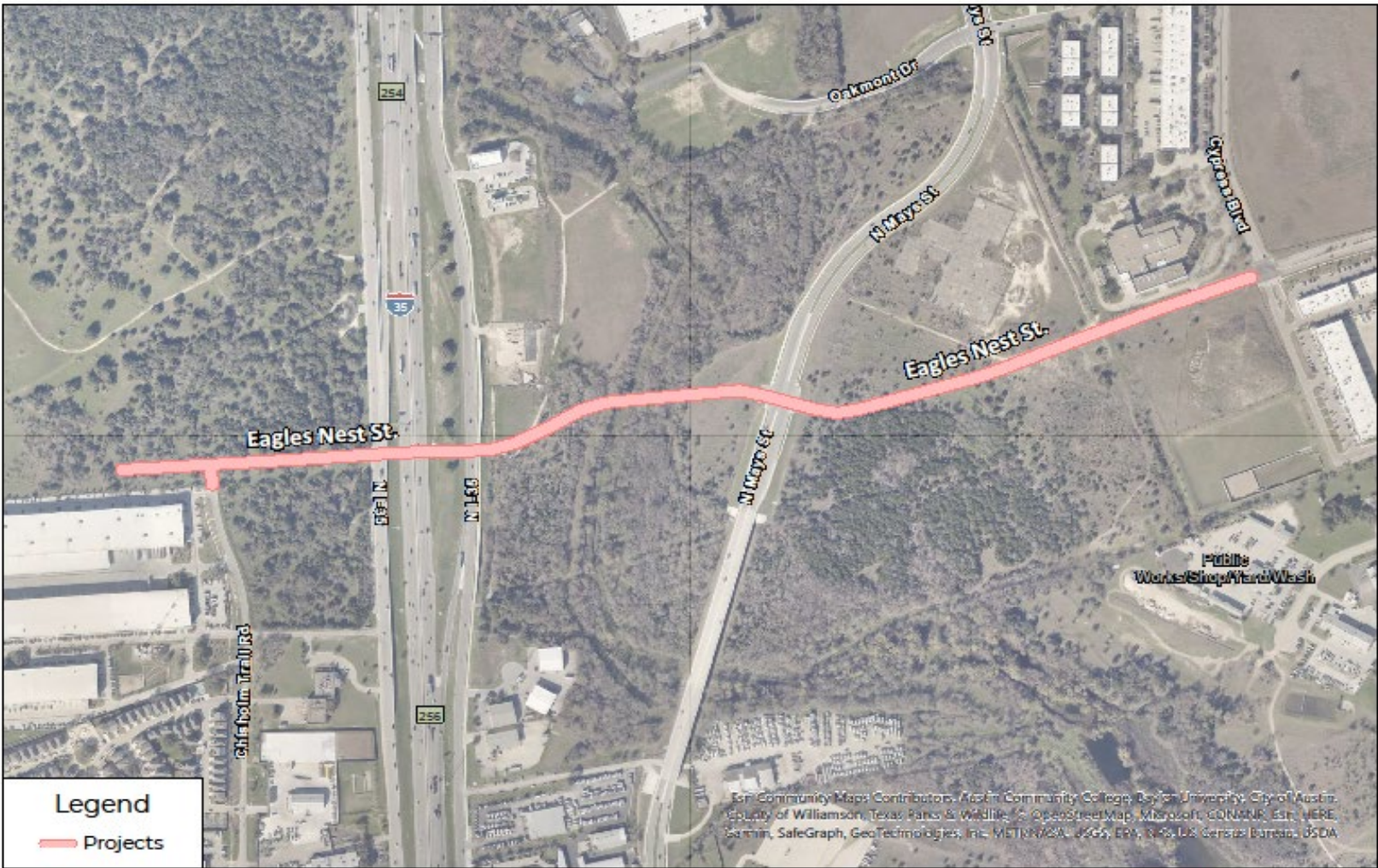
Kenney Fort Blvd., Seg. 5 & 6

Round Rock Transportation Department



0 0.25 0.5 Miles

Kenney Fort Segments 5/6	PCT 4 - Boles	\$78,519,000	\$39,259,500	\$39,259,500	2024
-----------------------------	---------------	--------------	--------------	--------------	------

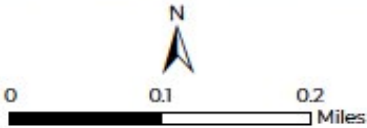


Eagles Nest St Extension



Eagles Nest St. Extension

Round Rock Transportation Department



Eagle's Nest Extension	PCT 1 - Cook, PCT 4 - Boles	\$43,988,000	\$21,994,000	\$21,994,000	2026
------------------------	-----------------------------	--------------	--------------	--------------	------

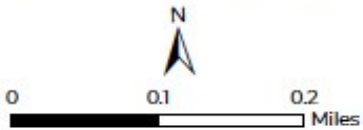


Deepwood Dr Extension



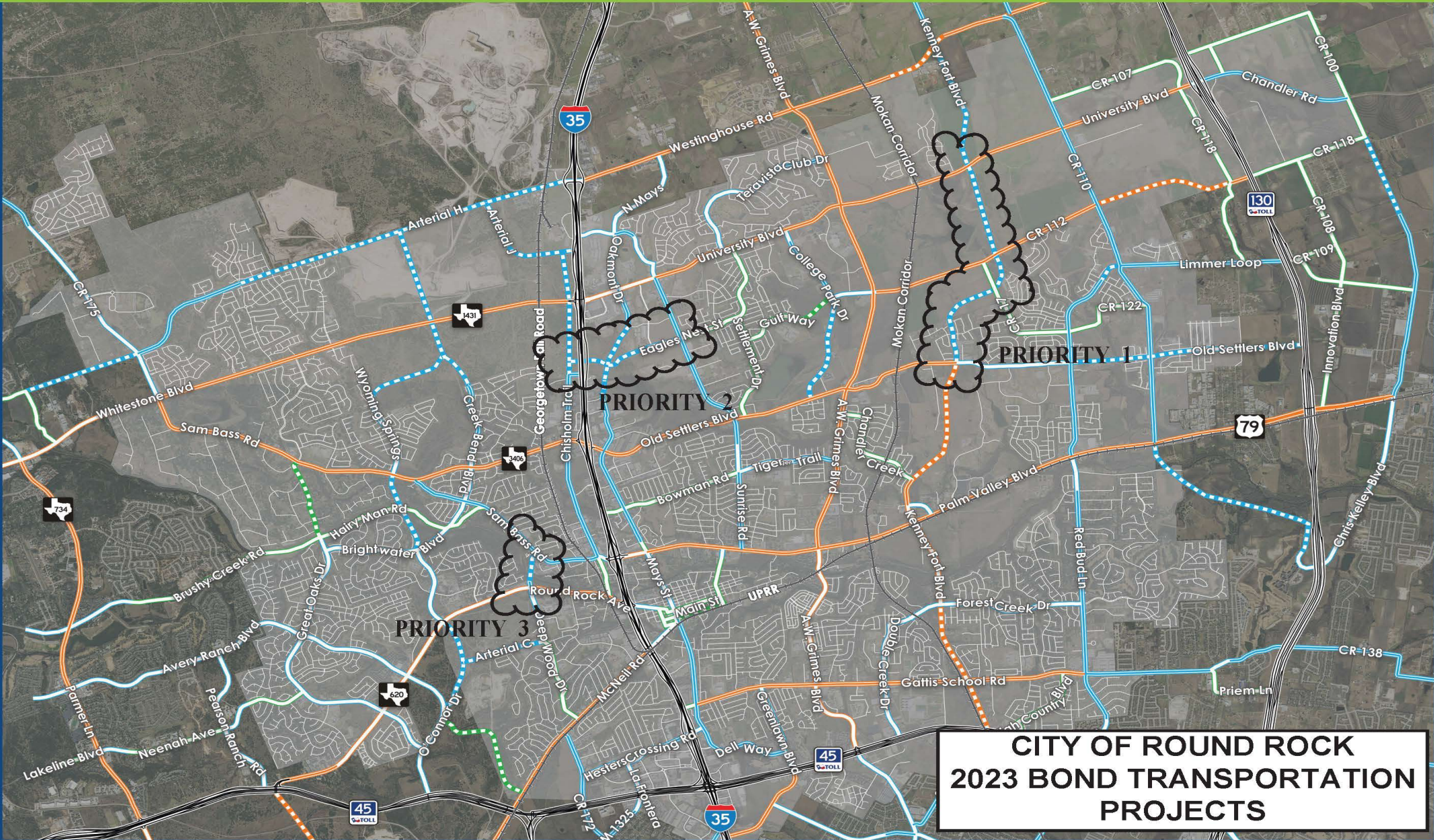
Deepwood Dr. Extension

Round Rock Transportation Department



Deepwood Drive	PCT 1 - Cook, PCT 3 - Covey	\$21,474,000	\$10,737,000	\$10,737,000	2026
----------------	-----------------------------	--------------	--------------	--------------	------

Ultimate Roadway Network



Transportation Master Plan
www.roundrocktexas.gov/planningupdate

LEGEND

- Freeway Facility
- 6 Lane Facility
 - Existing
 - Enhanced
 - Proposed
- 4 Lane Facility
 - Existing
 - Enhanced
 - Proposed
- 2 Lane Facility
 - Existing
 - Proposed
- MoKan Corridor
 - To be developed by others
- City Features
 - Extraterritorial Jurisdiction (ETJ)



2017 UPDATE

This Thoroughfare Master Plan depicts existing roadways, proposed enhancements to existing roadways, and proposed roadways.

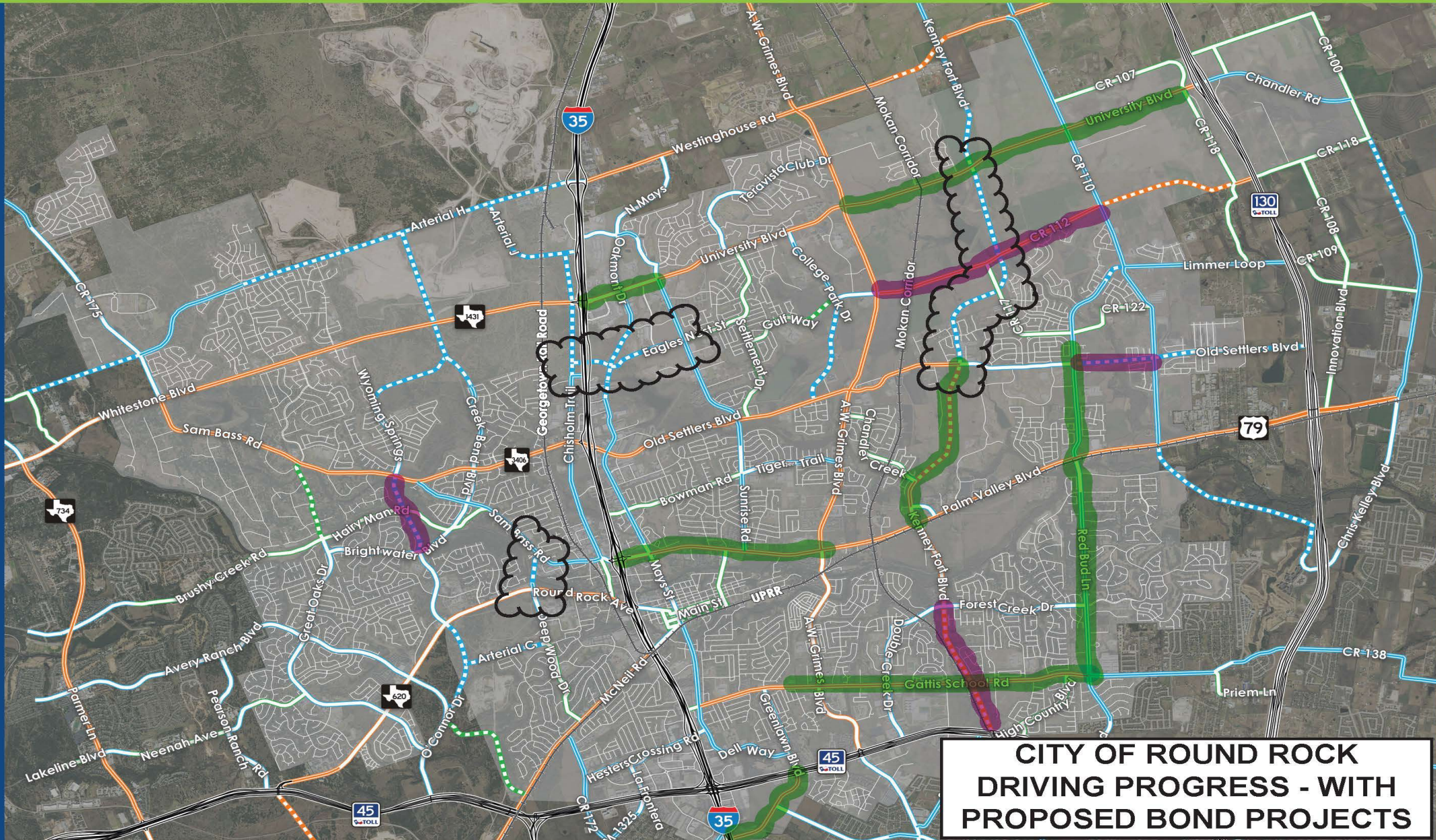
Final alignments of proposed roadways will be determined in cooperation with Williamson County and its Long Range Transportation Plan, and the subdivision platting process.



810 Hesters Crossing Rd., #120
Round Rock, TX 78681
512-904-3700 | www.hdrinc.com

**CITY OF ROUND ROCK
2023 BOND TRANSPORTATION
PROJECTS**

Ultimate Roadway Network



**CITY OF ROUND ROCK
DRIVING PROGRESS - WITH
PROPOSED BOND PROJECTS**



**Transportation
Master Plan**
www.roundrocktexas.gov/planupdate

LEGEND

- Freeway Facility
- 6 Lane Facility
 - Existing
 - Enhanced
 - Proposed
- 4 Lane Facility
 - Existing
 - Enhanced
 - Proposed
- 2 Lane Facility
 - Existing
 - Proposed
- MoKan Corridor
 - To be developed by others
- City Features
 - Extrajurisdictional Jurisdiction (ETJ)



2017 UPDATE

This Thoroughfare Master Plan depicts existing roadways, proposed enhancements to existing roadways, and proposed roadways.

Final alignments of proposed roadways will be determined in cooperation with Williamson County and its Long Range Transportation Plan, and the subdivision platting process.



810 Hesters Crossing Rd., #120
Round Rock, TX 78681
512-904-3700 | www.hdrinc.com

Project Information

Project:	Commissioner	Estimated Cost	City Funds	Bond Funds Requested	Anticipated Start Construction
Kenney Fort Segments 5/6	PCT 4 - Boles	\$78,519,000	\$39,259,500	\$39,259,500	2024
Eagle's Nest Extension	PCT I - Cook, PCT 4 - Boles	\$43,988,000	\$21,994,000	\$21,994,000	2026
Deepwood Drive	PCT I - Cook, PCT 3 - Covey	\$21,474,000	\$10,737,000	\$10,737,000	2026

Questions?

Gary D. Hudder

ghudder@roundrocktexas.gov